

Kantonale Profile

Nachfolgend sind die Profile der Kantone nach Rangierung abgebildet. Gezeigt wird jeweils der Wert des betreffenden Kantons in Bezug auf die acht Säulen in einem Spider-Diagramm als rote Fläche. Im selben Diagramm sind zudem die Resultate der Grossregion, zu der der Kanton gehört (durchgezogene grüne Linie), sowie die Werte des sogenannten «Mittelkantons» als Referenzpunkt (blau gestrichelte Linie) dargestellt.

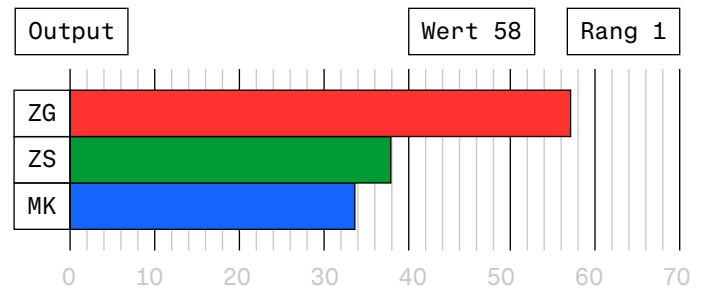
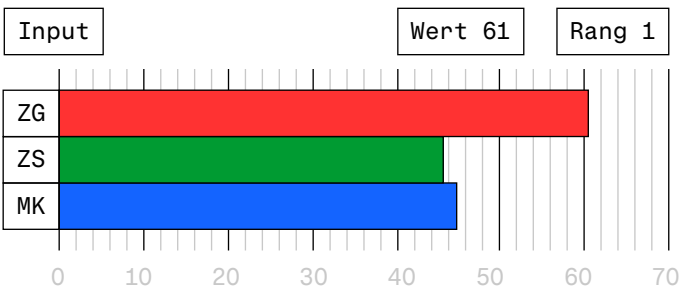
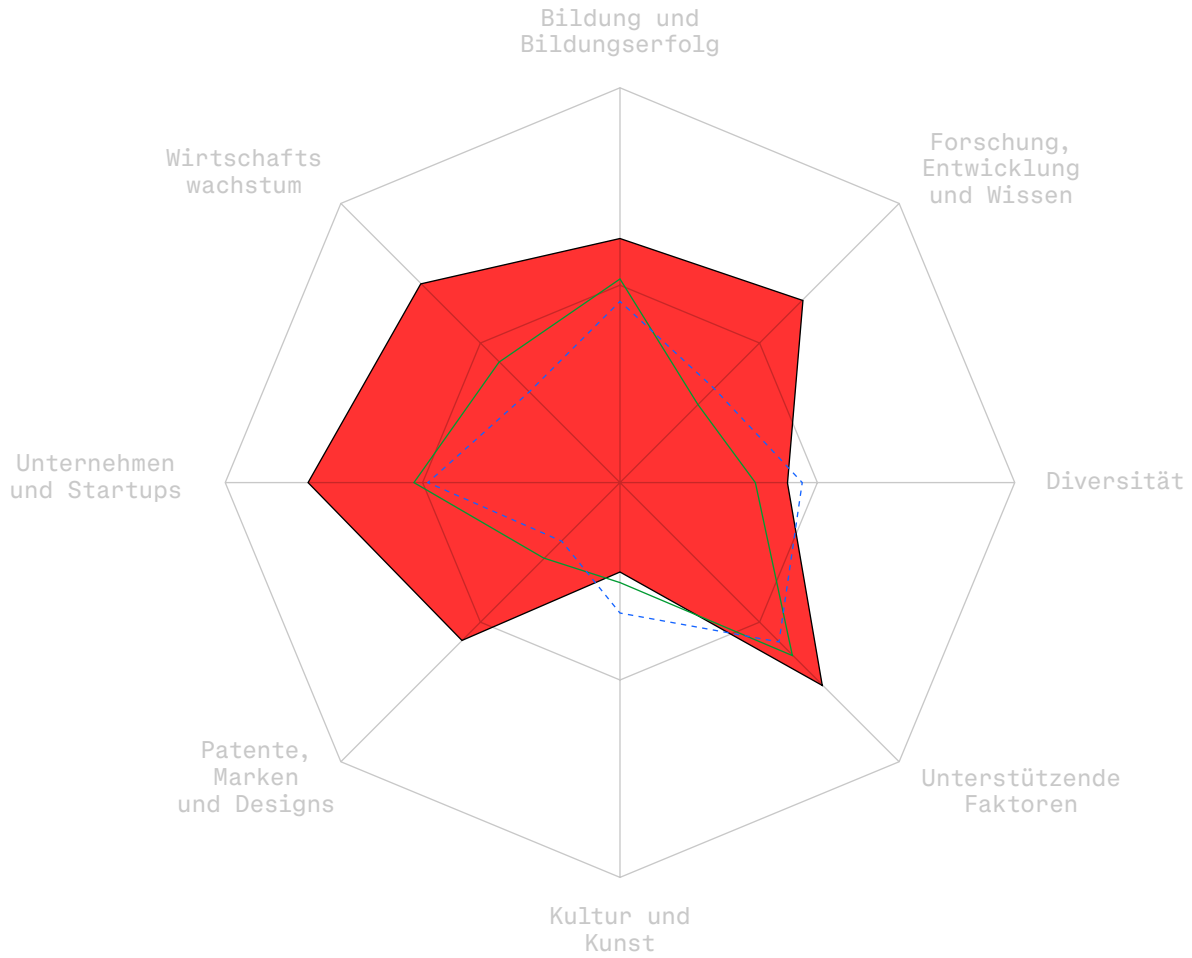
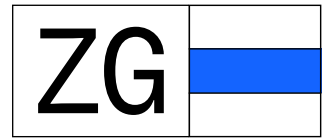
Unterhalb des Spider-Diagramms sind der Input- und der Outputwert des betrachteten Kantons aufgeführt. Zum Vergleich werden jeweils die Werte der dem Kanton entsprechenden Grossregion (grün) sowie des «Mittelkantons» Schweiz (blau) gezeigt. Unten schliesslich veranschaulicht ein Diagramm die Veränderungen des Kantons pro Säule innerhalb eines Jahres. Eine nach oben gerichtete Säule bedeutet eine Verbesserung innerhalb der Jahresfrist und umgekehrt.

Für die Grossregionen und für den «Mittelkanton» wird für jeden Indikator ein gewichteter Durchschnitt aller Kantone errechnet, und anschliessend werden diese gewichteten Durchschnitte aggregiert. Dies ist also weder ein Durchschnitts- noch ein Medianwert, denn beides würde zu einer Übergewichtung kleinerer Kantone führen.

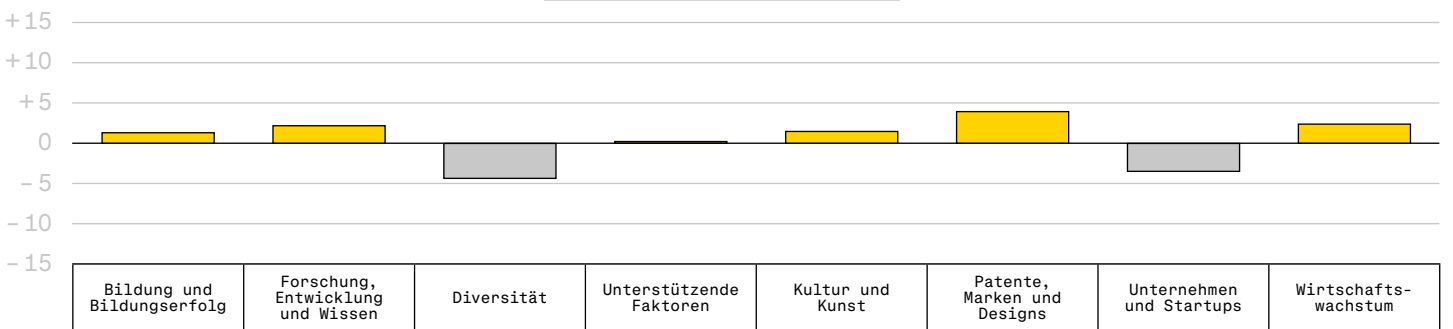
Dies ist ein Auszug aus dem KIKI Index 2026. Der gesamte Index kann unter kiki-icic.ch heruntergeladen werden.

■	Zug (ZG)
■	Zentralschweiz (ZS)
■	Mittelkanton (MK)

Rang 1

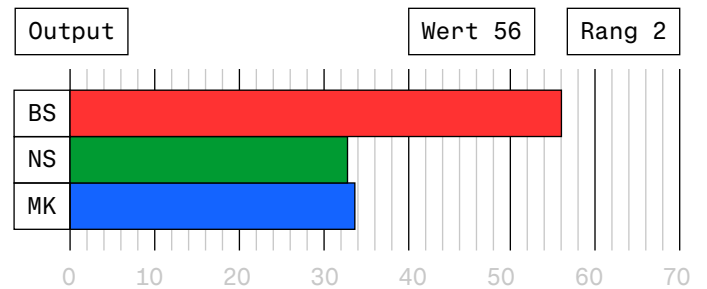
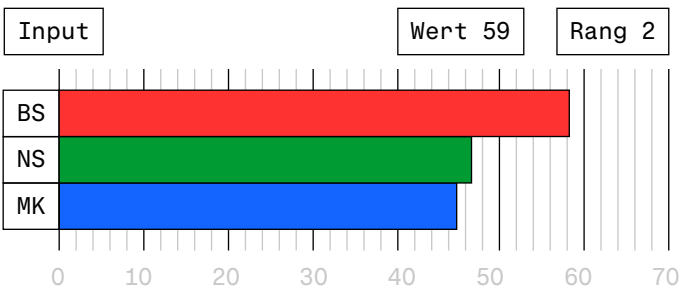
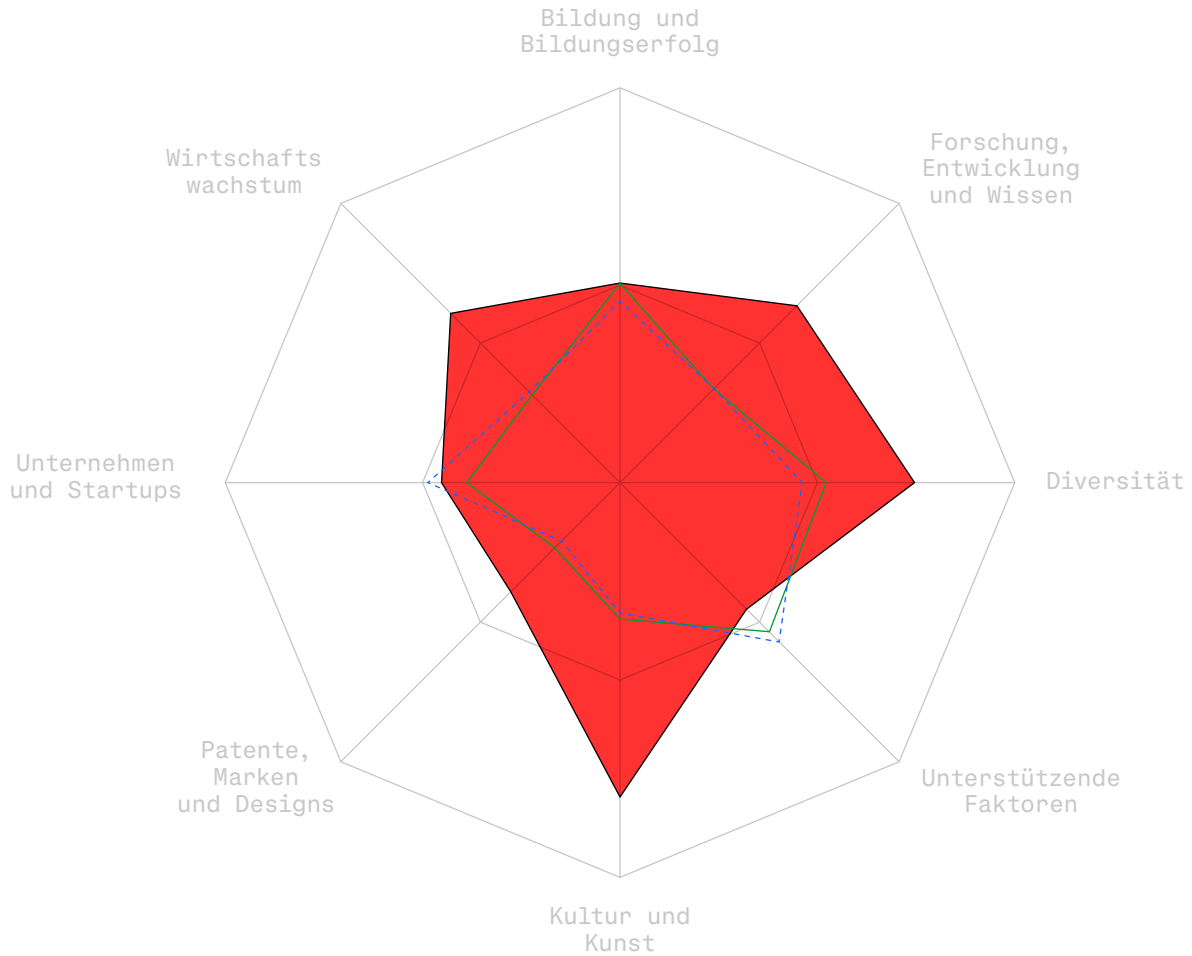
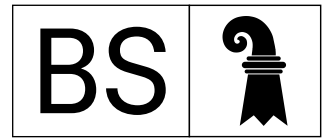


Veränderung zum Vorjahr

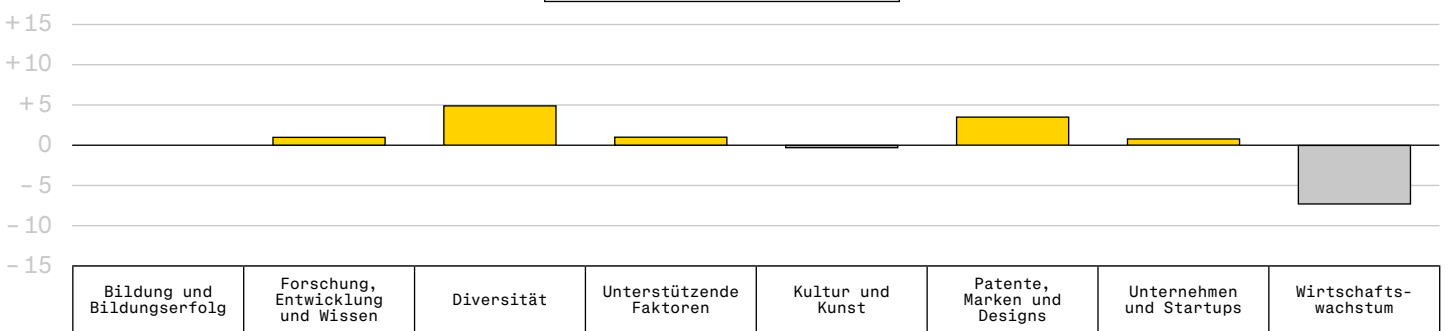


Basel (BS)
Nordwestschweiz (NS)
Mittelkanton (MK)

Rang 2

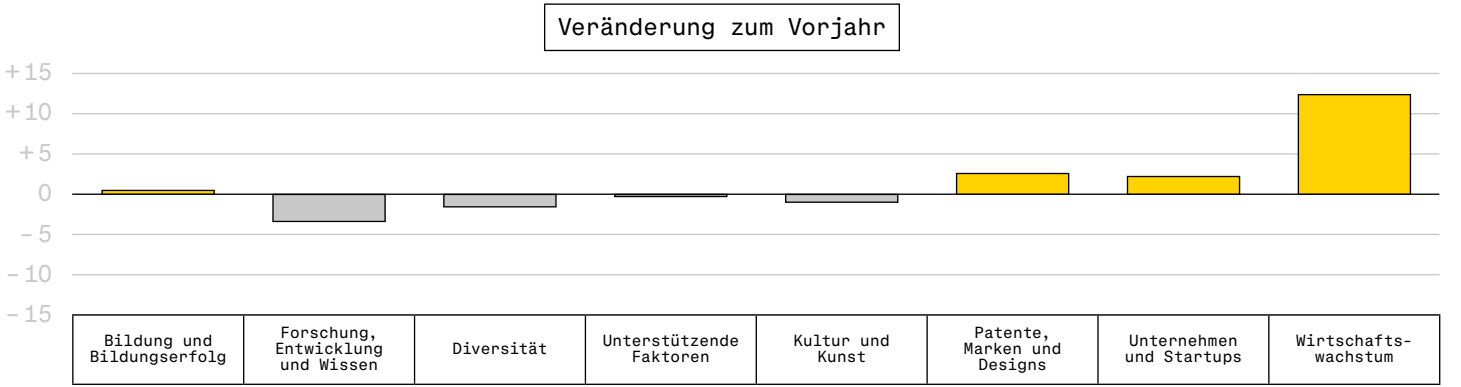
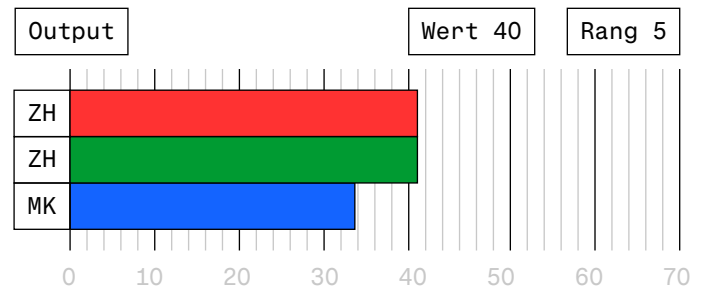
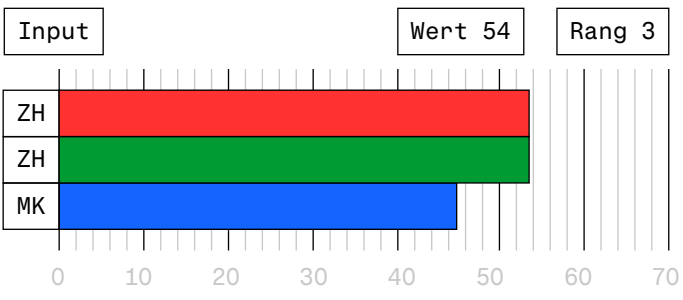
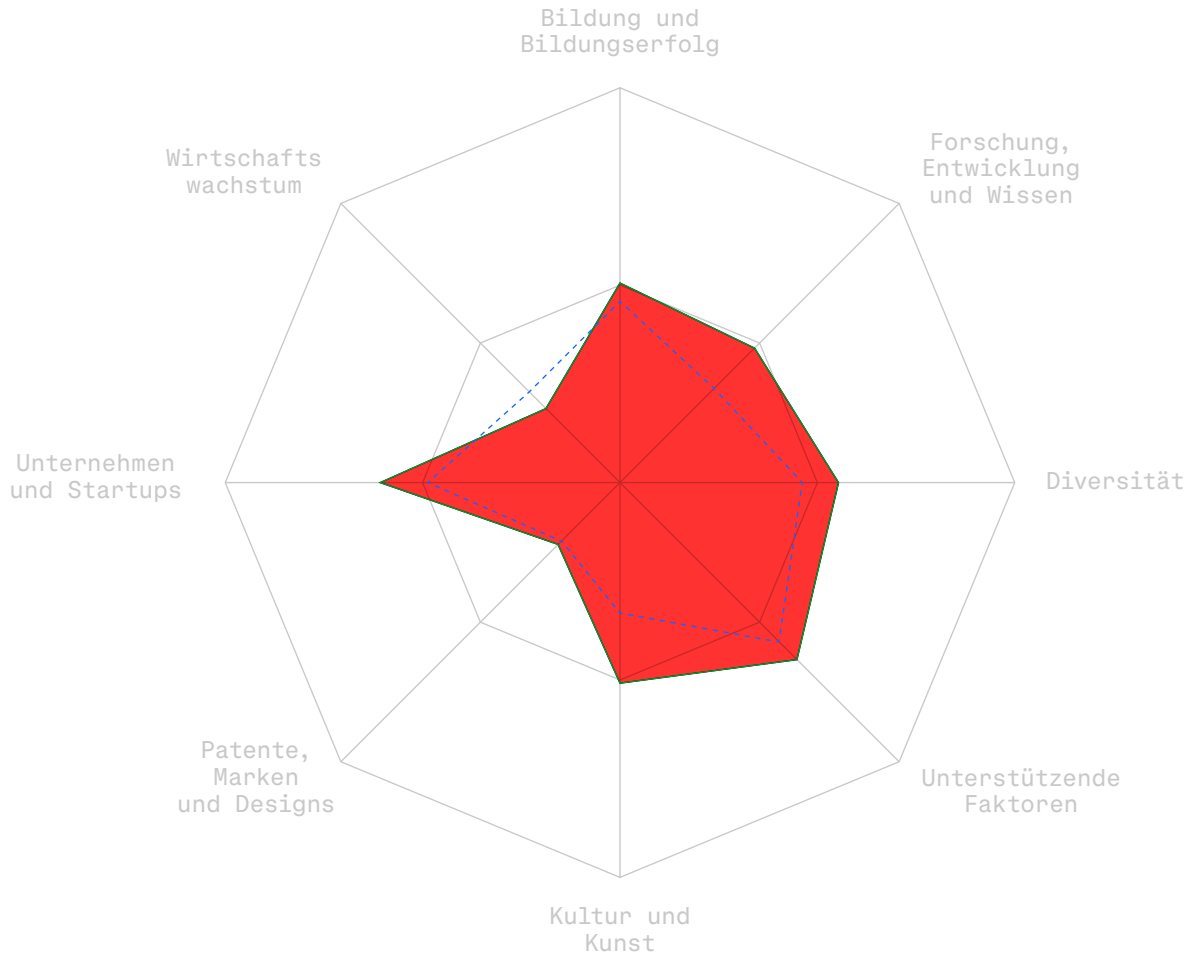
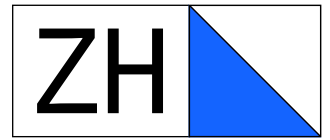


Veränderung zum Vorjahr



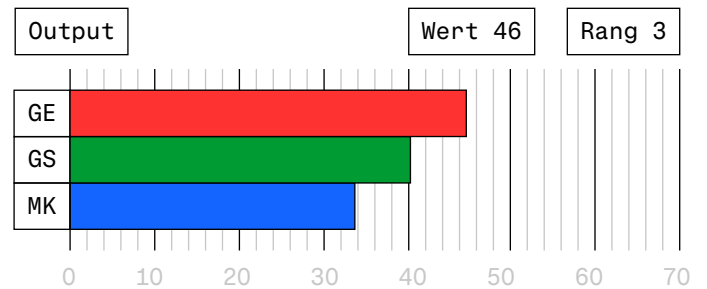
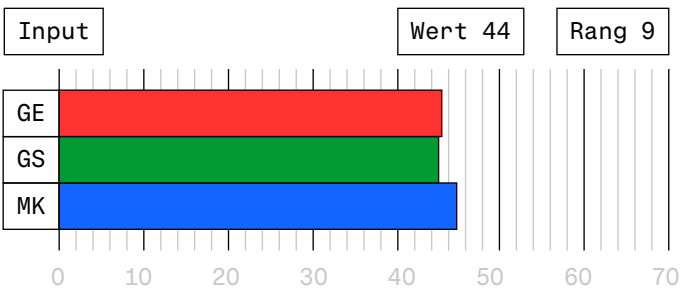
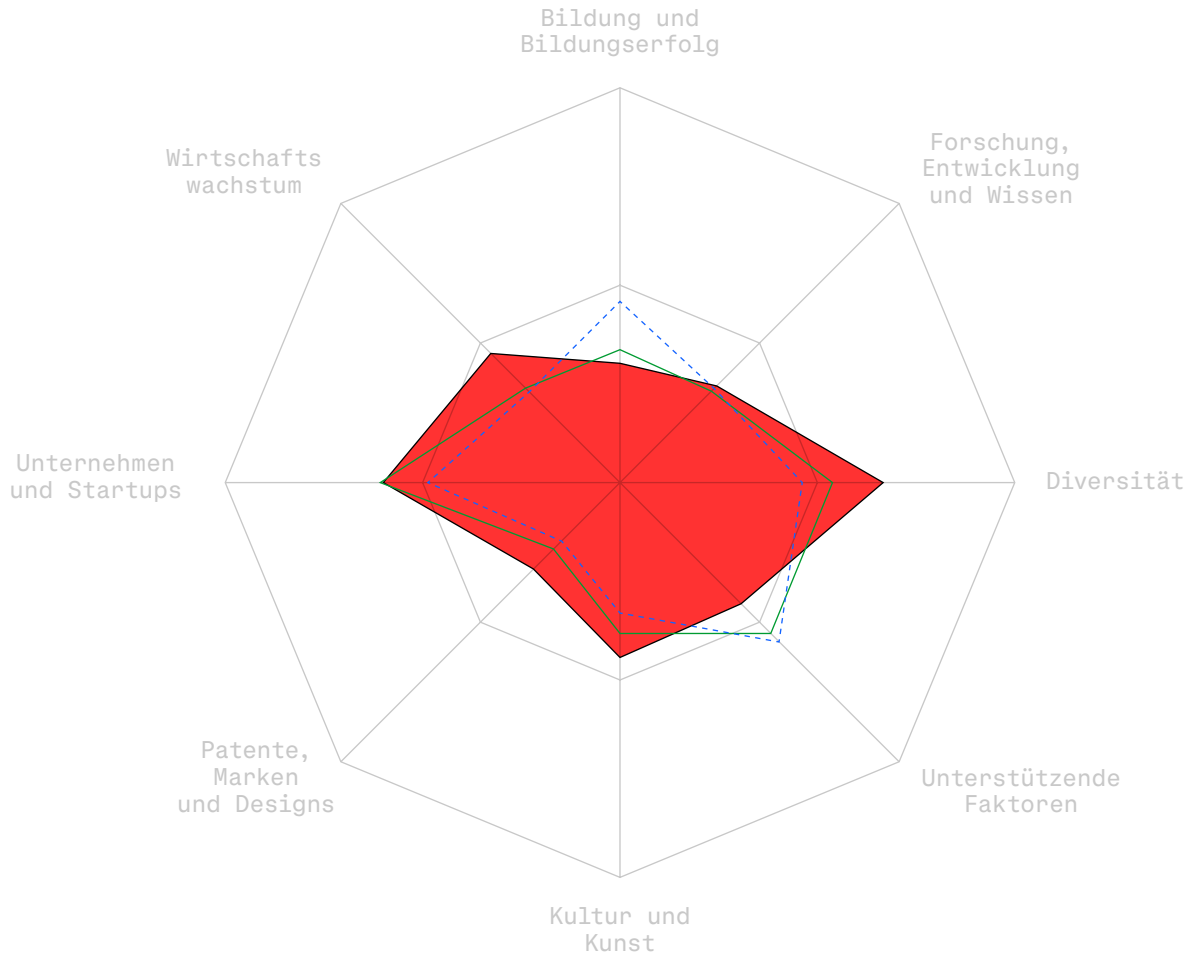
■	Zürich (ZH)
■	Zürich (ZH)
■	Mittelkanton (MK)

Rang 3

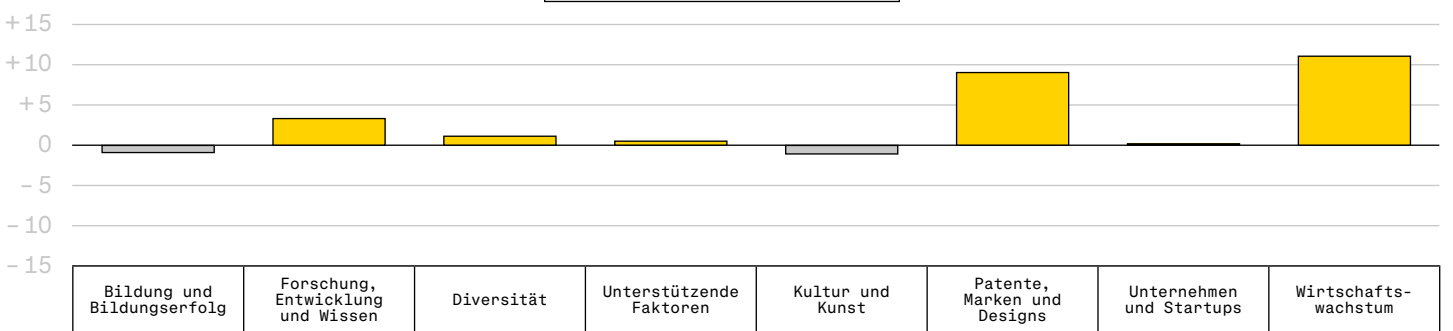


Genf (GE)
Genferseeregion (GS)
Mittelkanton (MK)

Rang 4

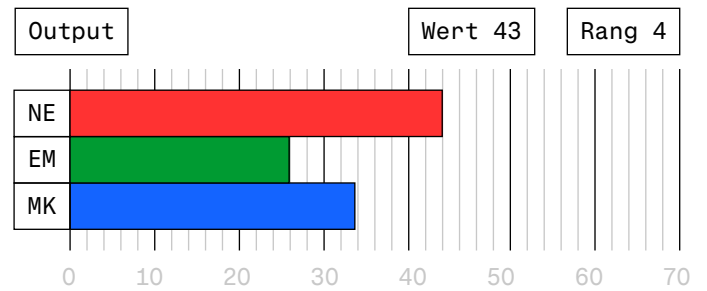
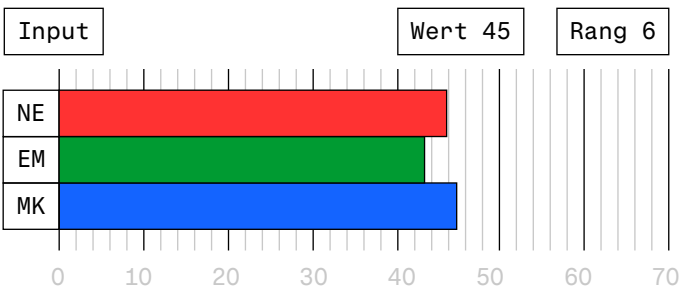
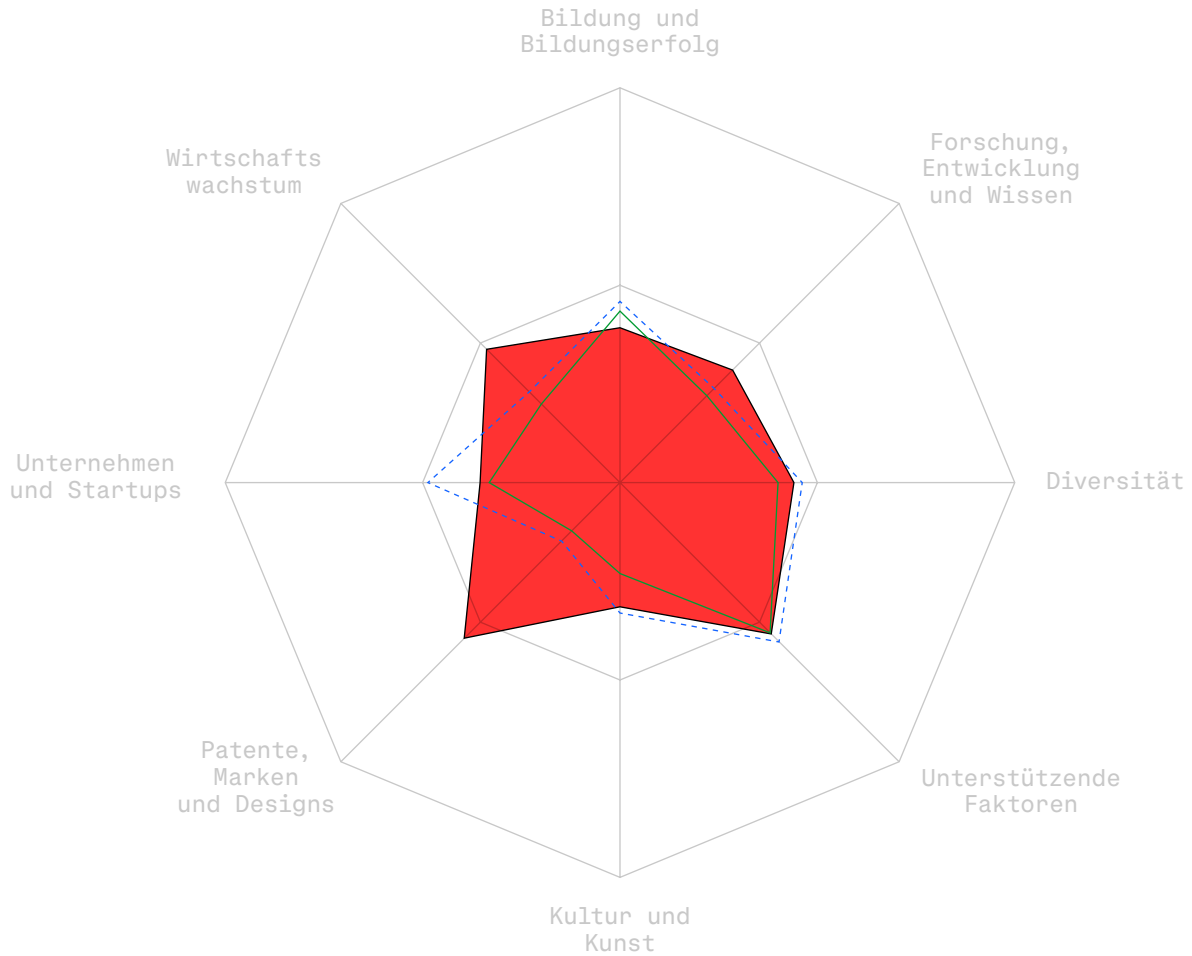



Veränderung zum Vorjahr

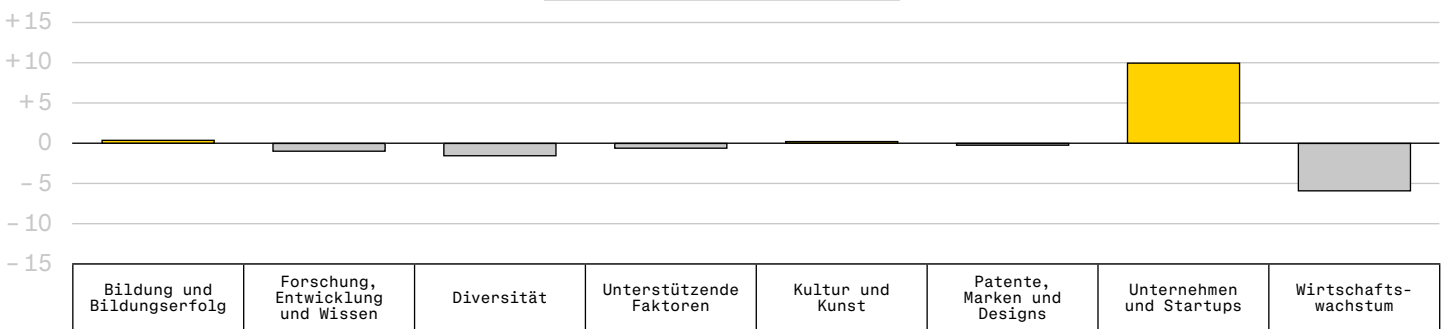


Neuenburg (NE)
Espace Mittelland (EM)
Mittelkanton (MK)

Rang 5

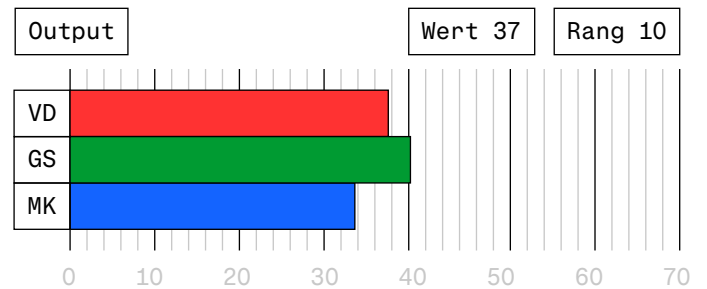
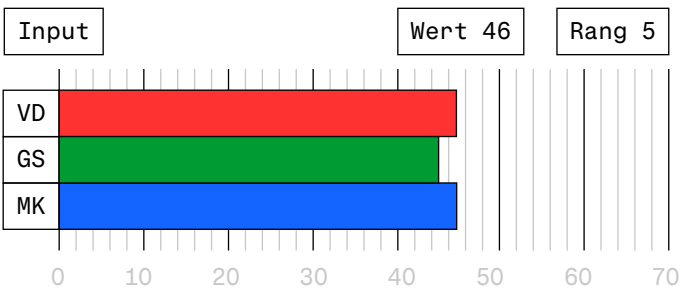
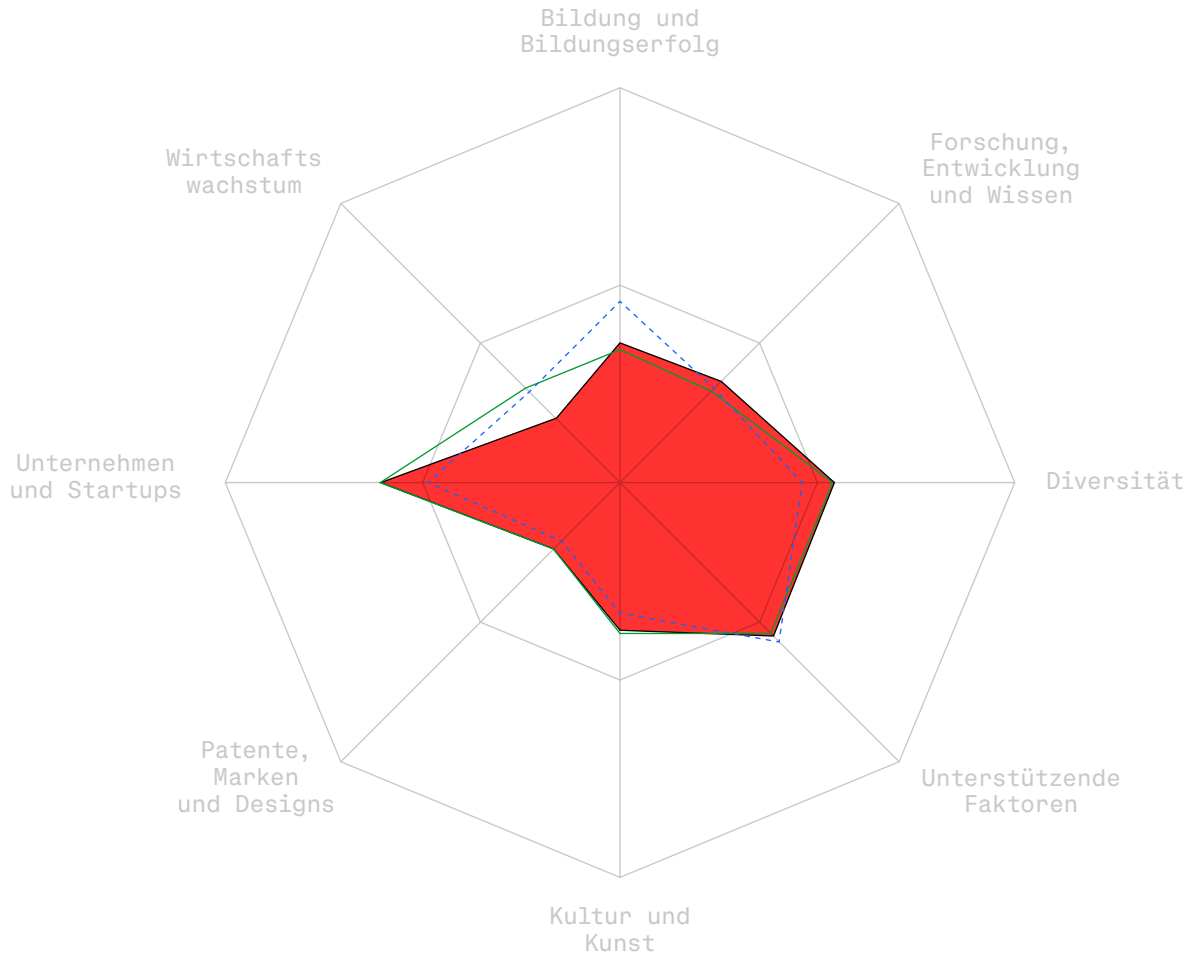



Veränderung zum Vorjahr

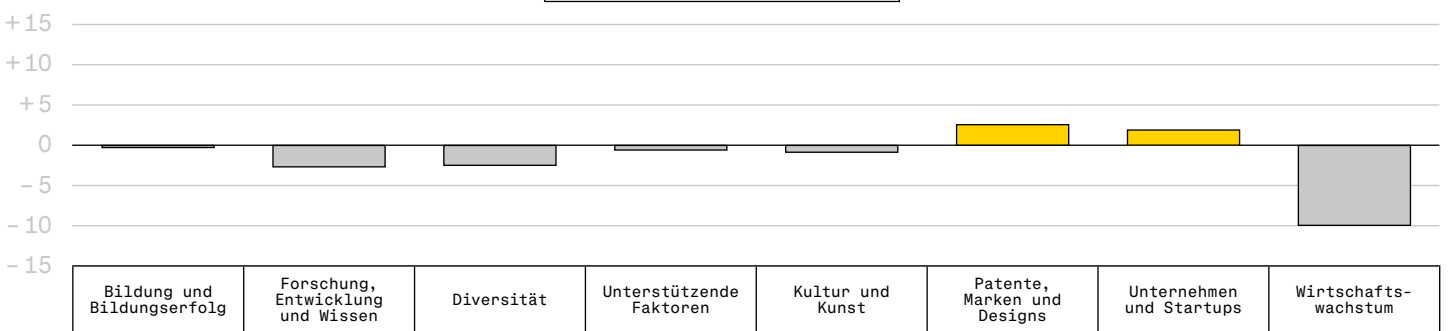


Waadt (VD)
Genferseeregion (GS)
Mittelkanton (MK)

Rang 6

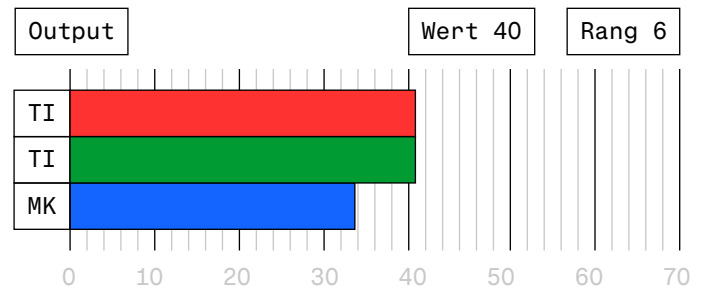
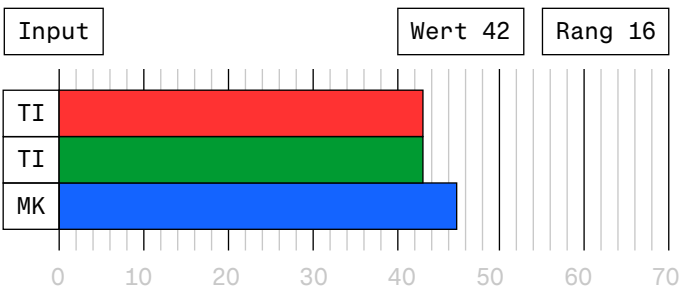
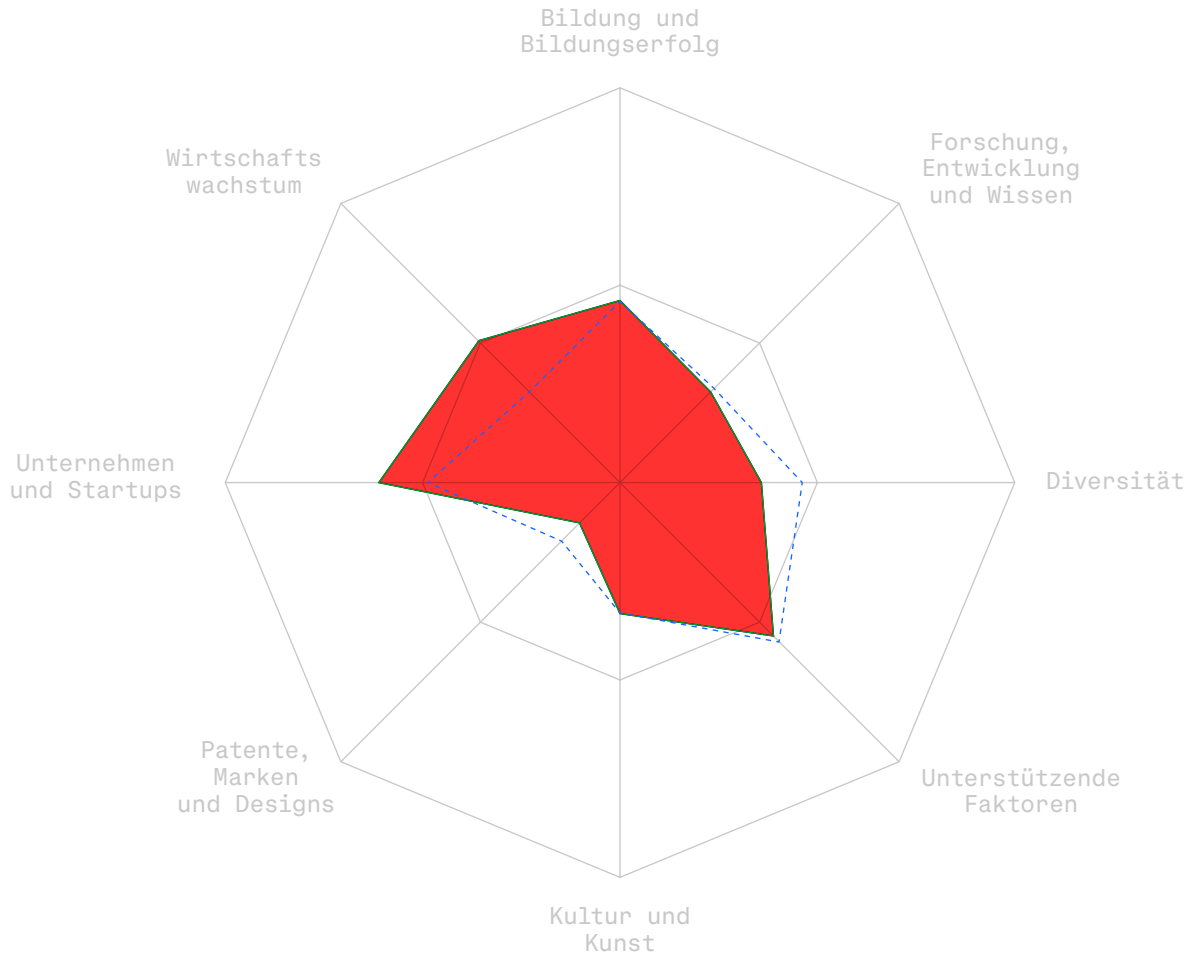



Veränderung zum Vorjahr

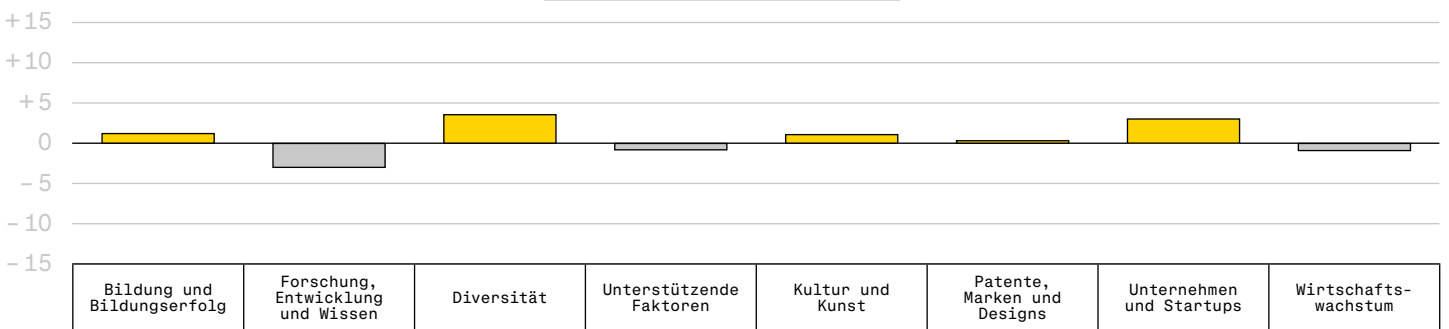


■	Tessin (TI)
■	Tessin (TI)
■	Mittelkanton (MK)

Rang 7

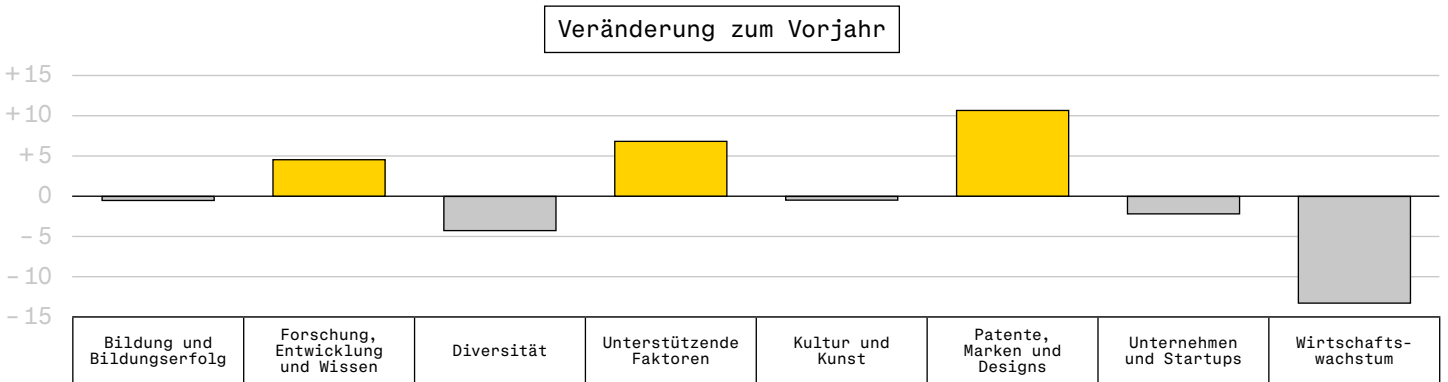
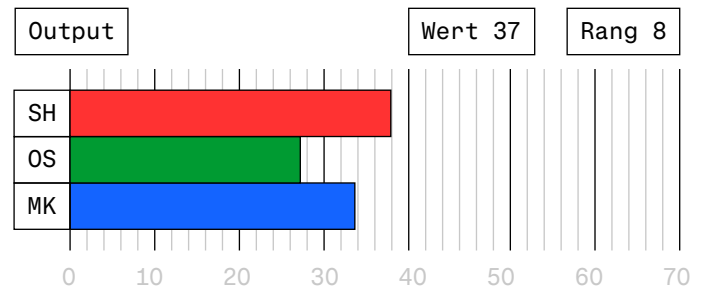
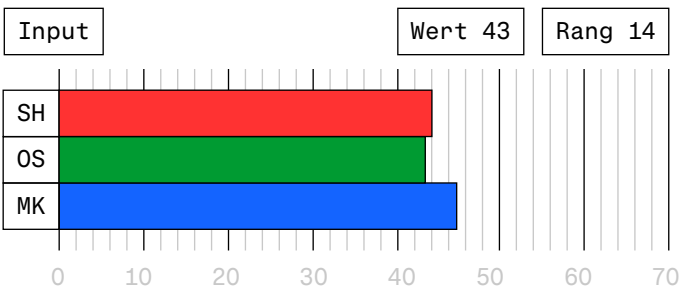
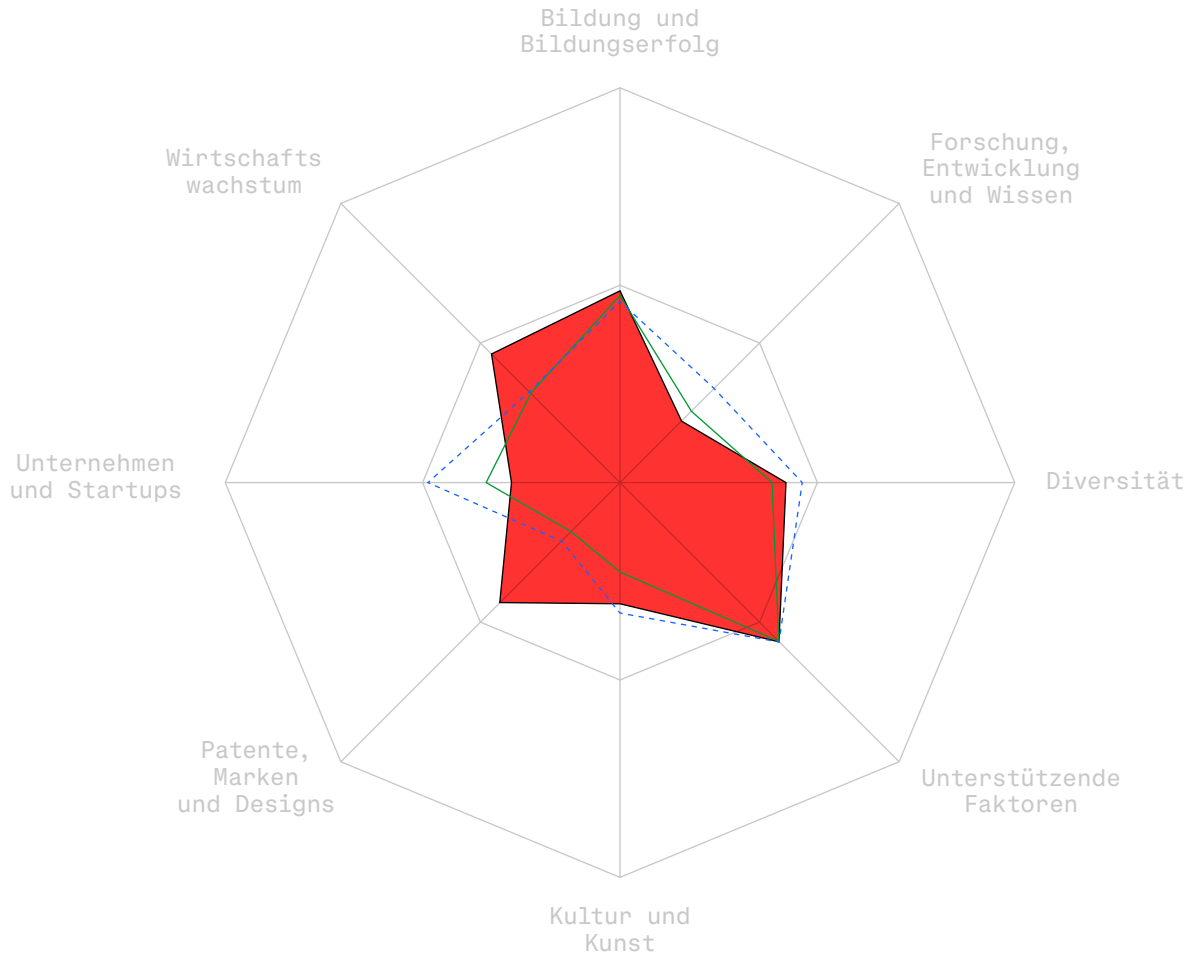



Veränderung zum Vorjahr



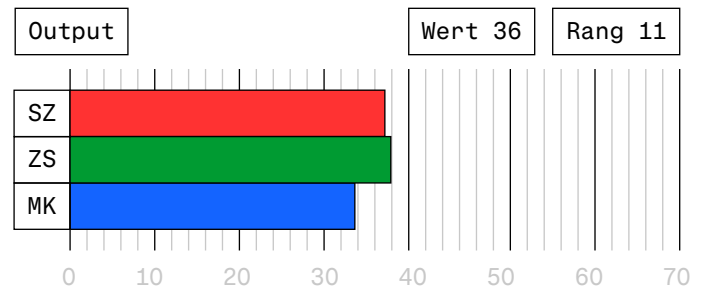
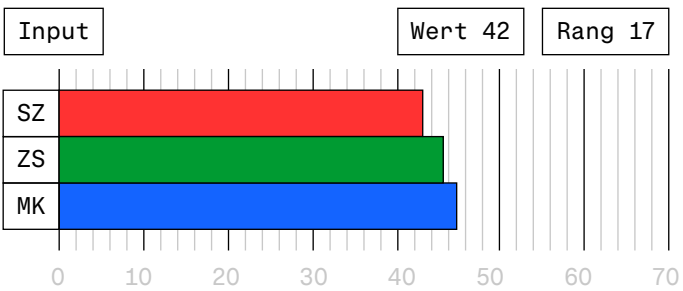
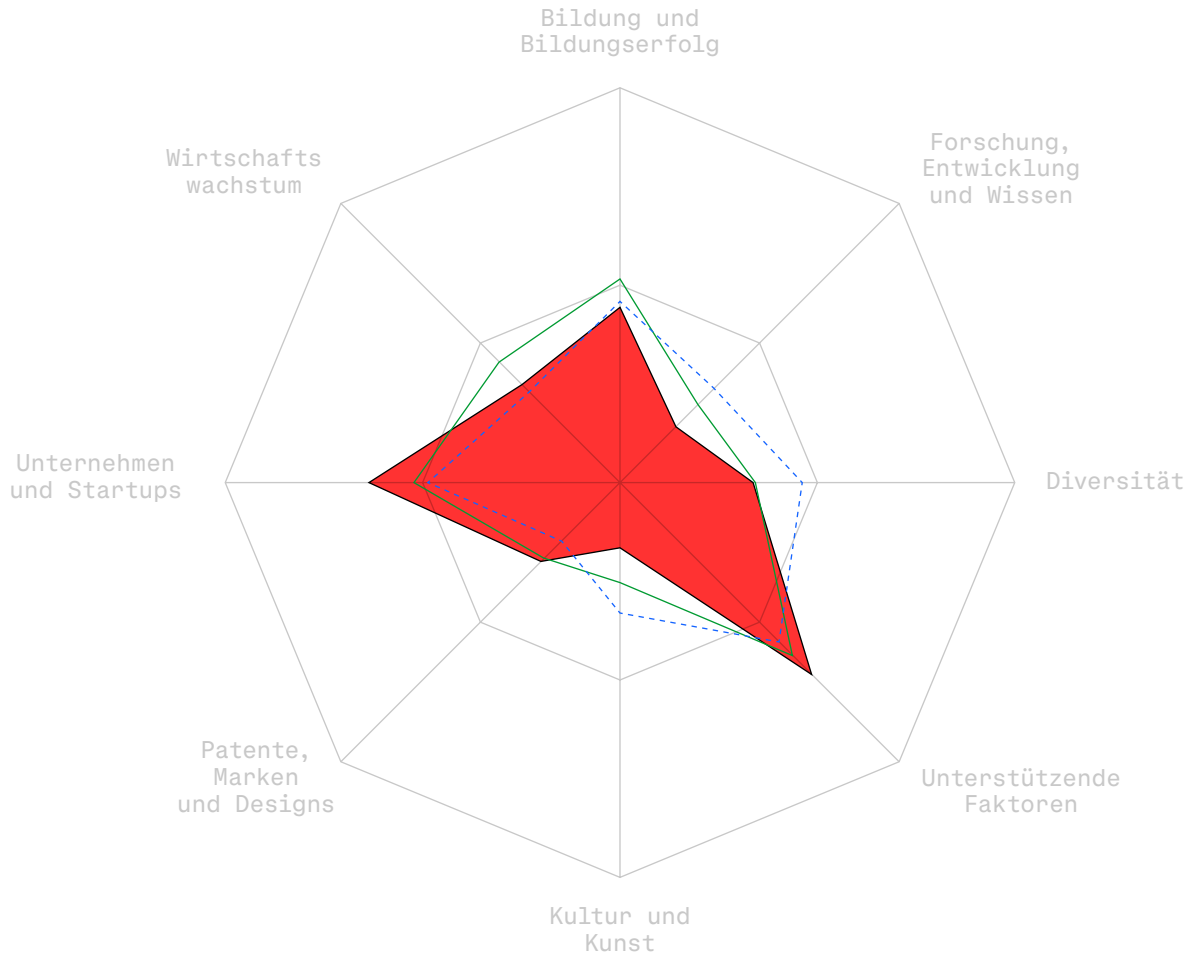
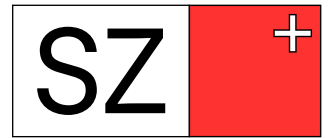
■	Schaffhausen (SH)
■	Ostschweiz (OS)
■	Mittelkanton (MK)

Rang 8

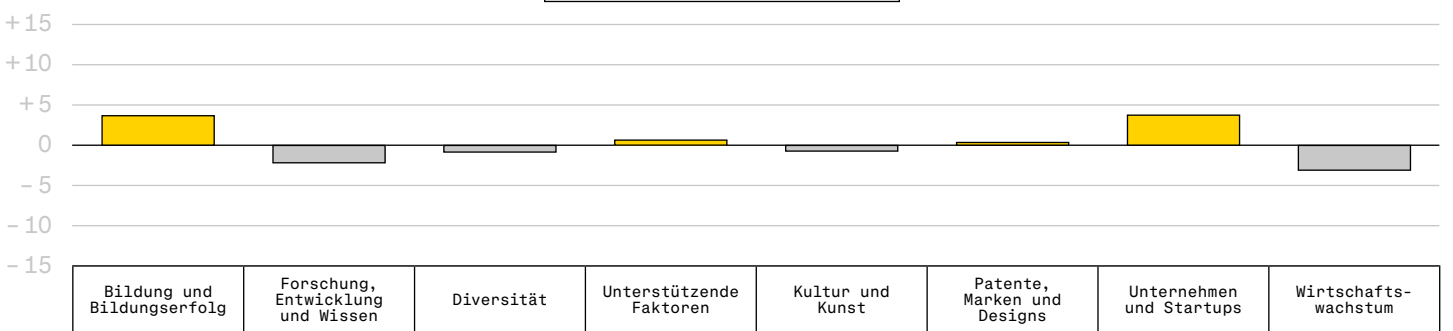


■	Schwyz (SZ)
■	Zentralschweiz (ZS)
■	Mittelkanton (MK)

Rang 9

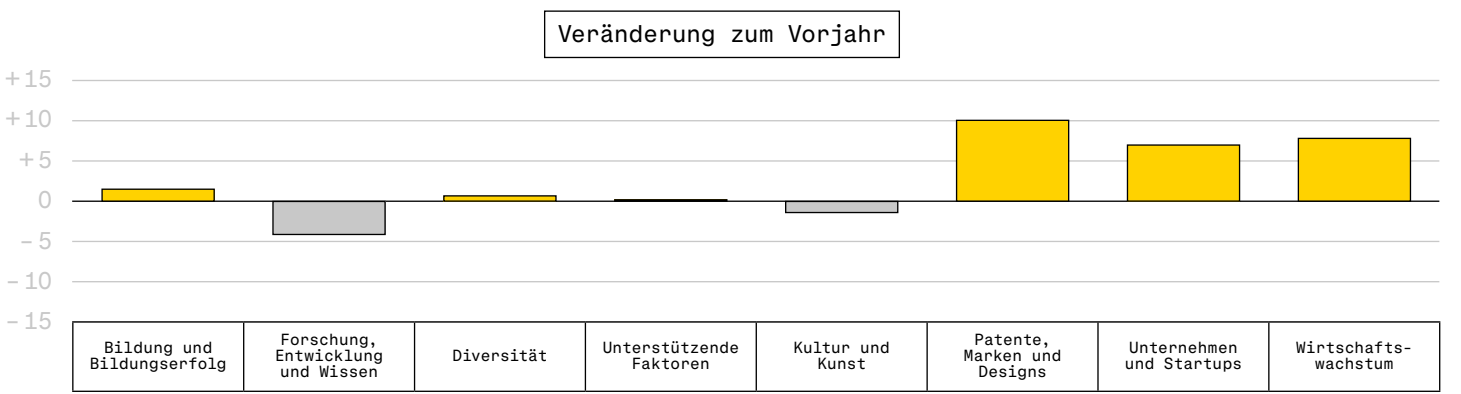
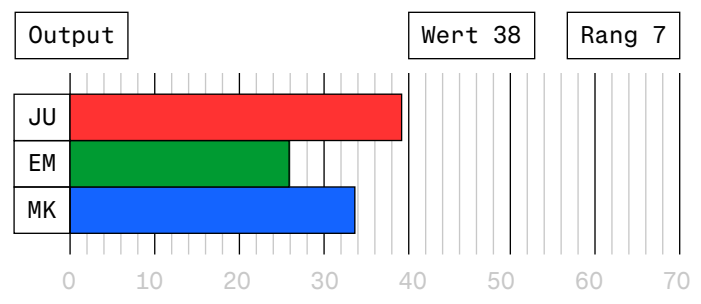
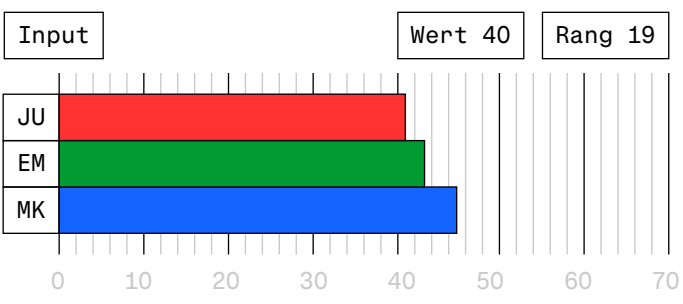
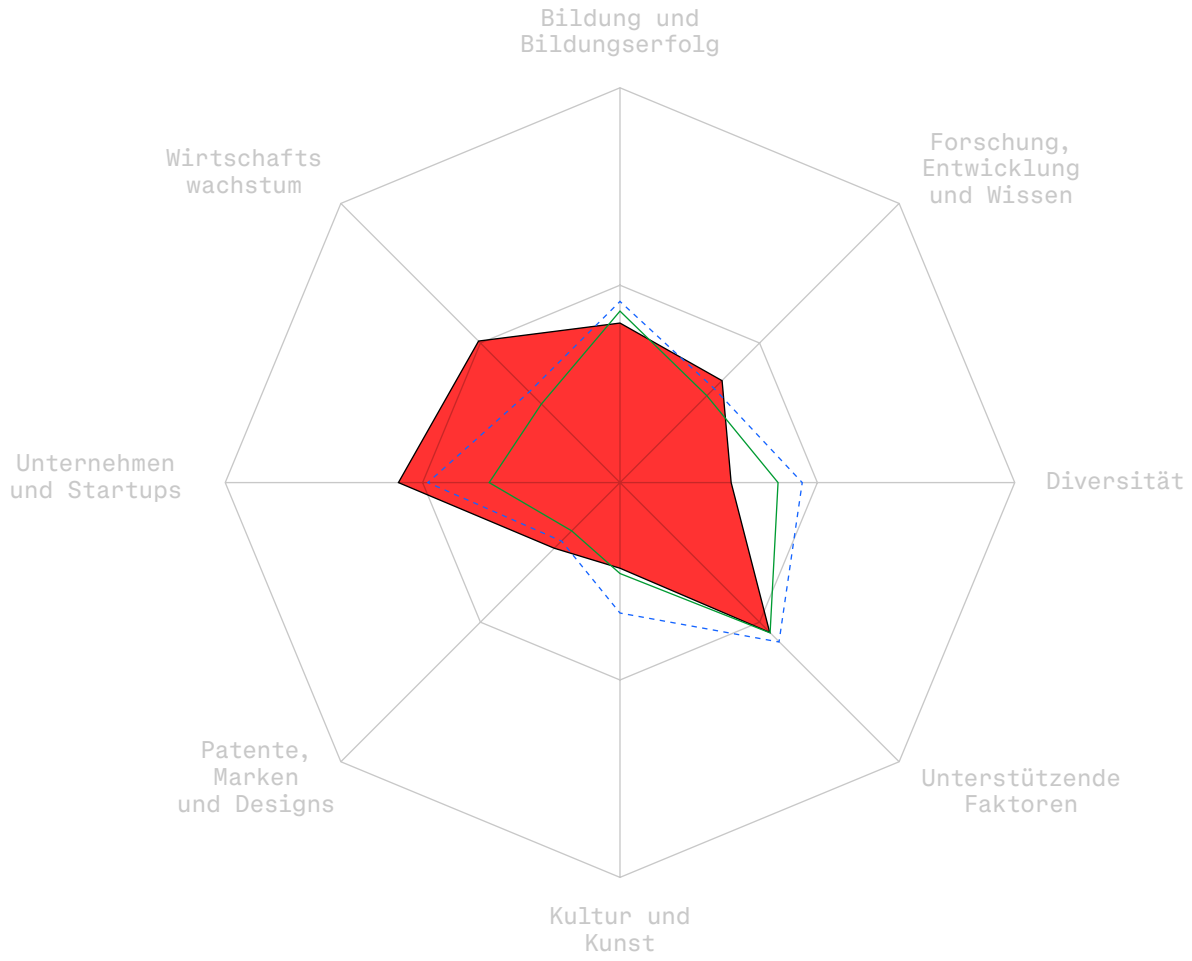



Veränderung zum Vorjahr



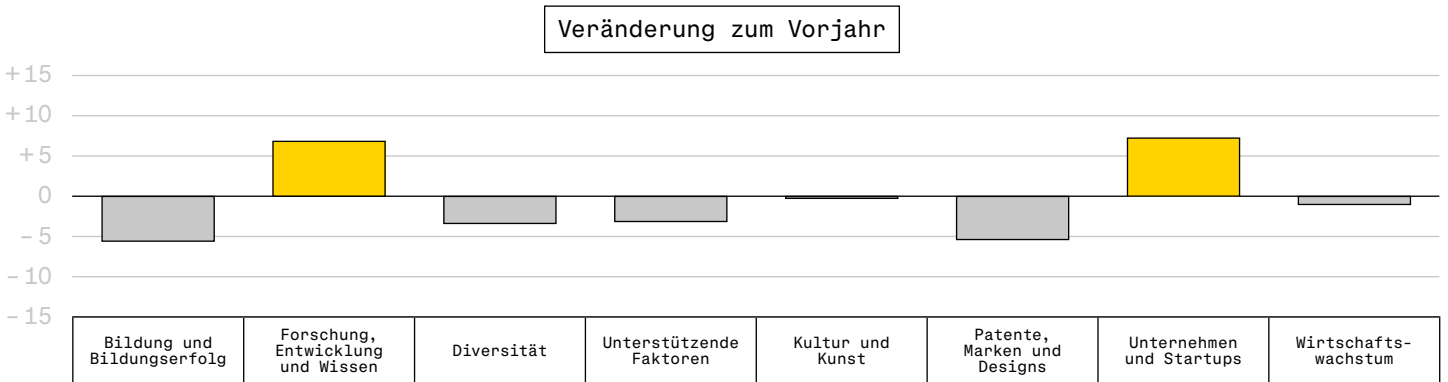
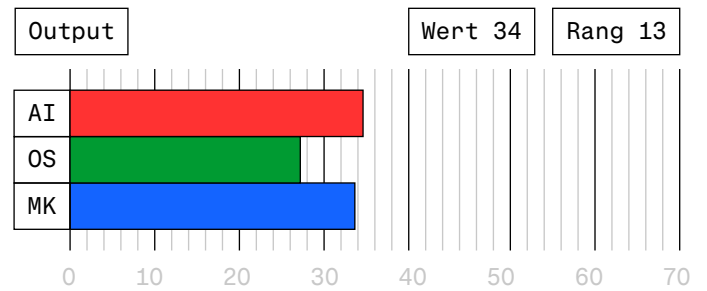
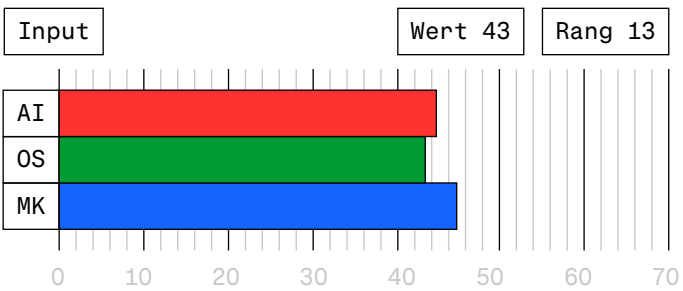
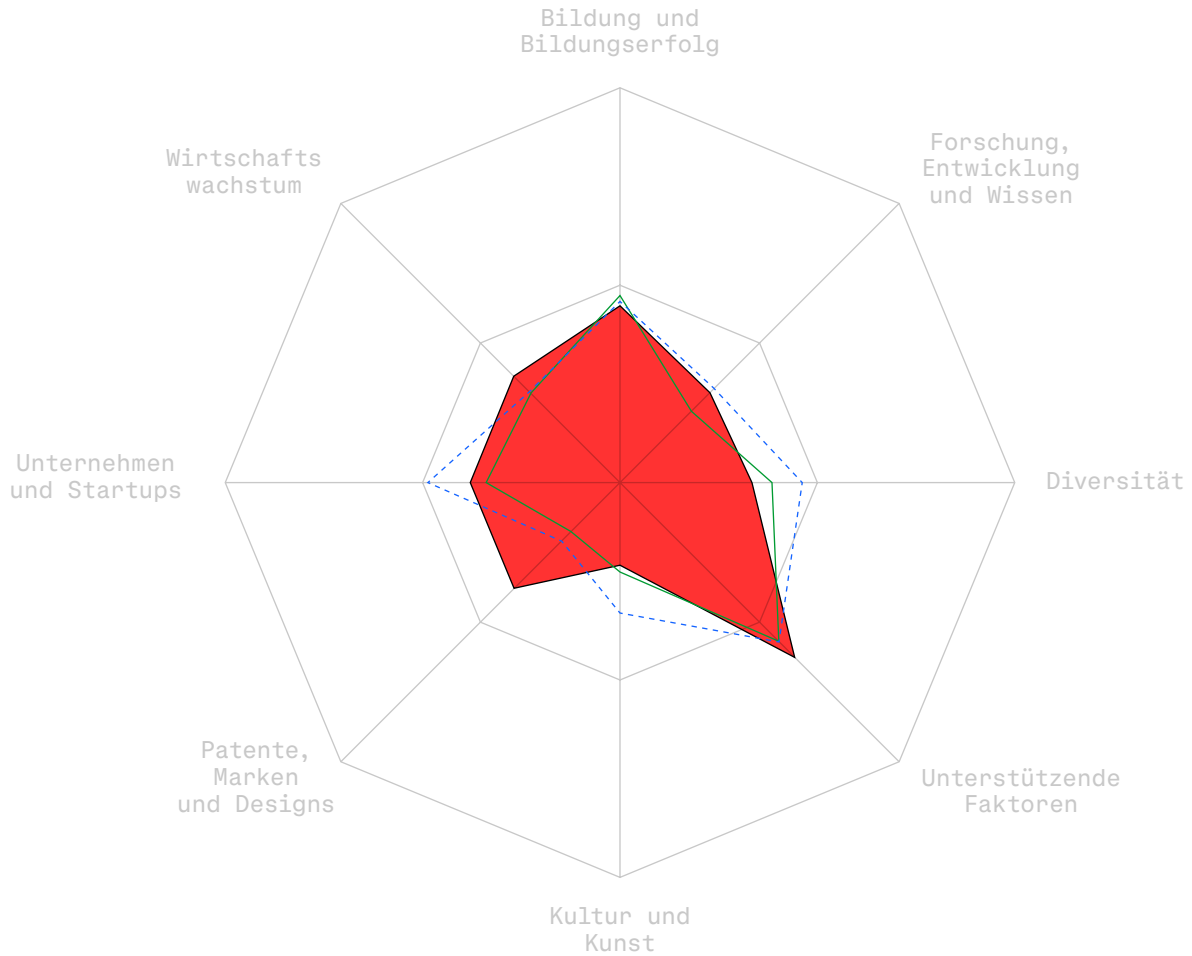

■	Jura (JU)
■	Espace Mittelland (EM)
■	Mittelkanton (MK)

Rang 10



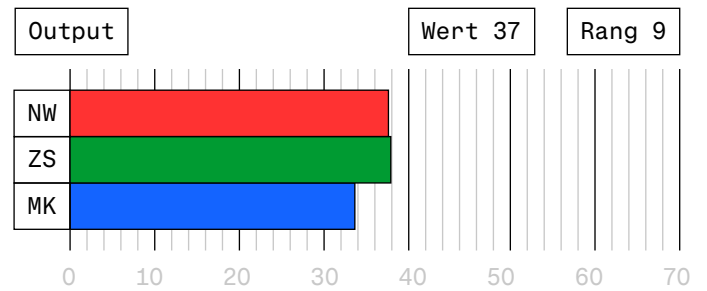
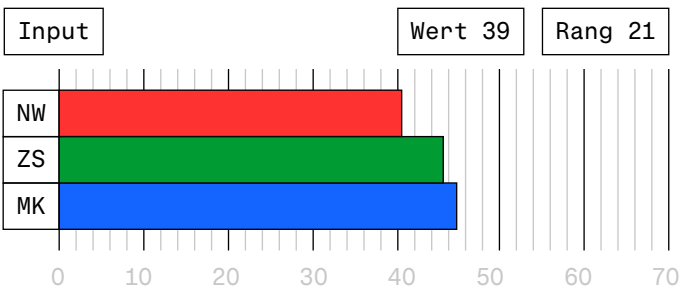
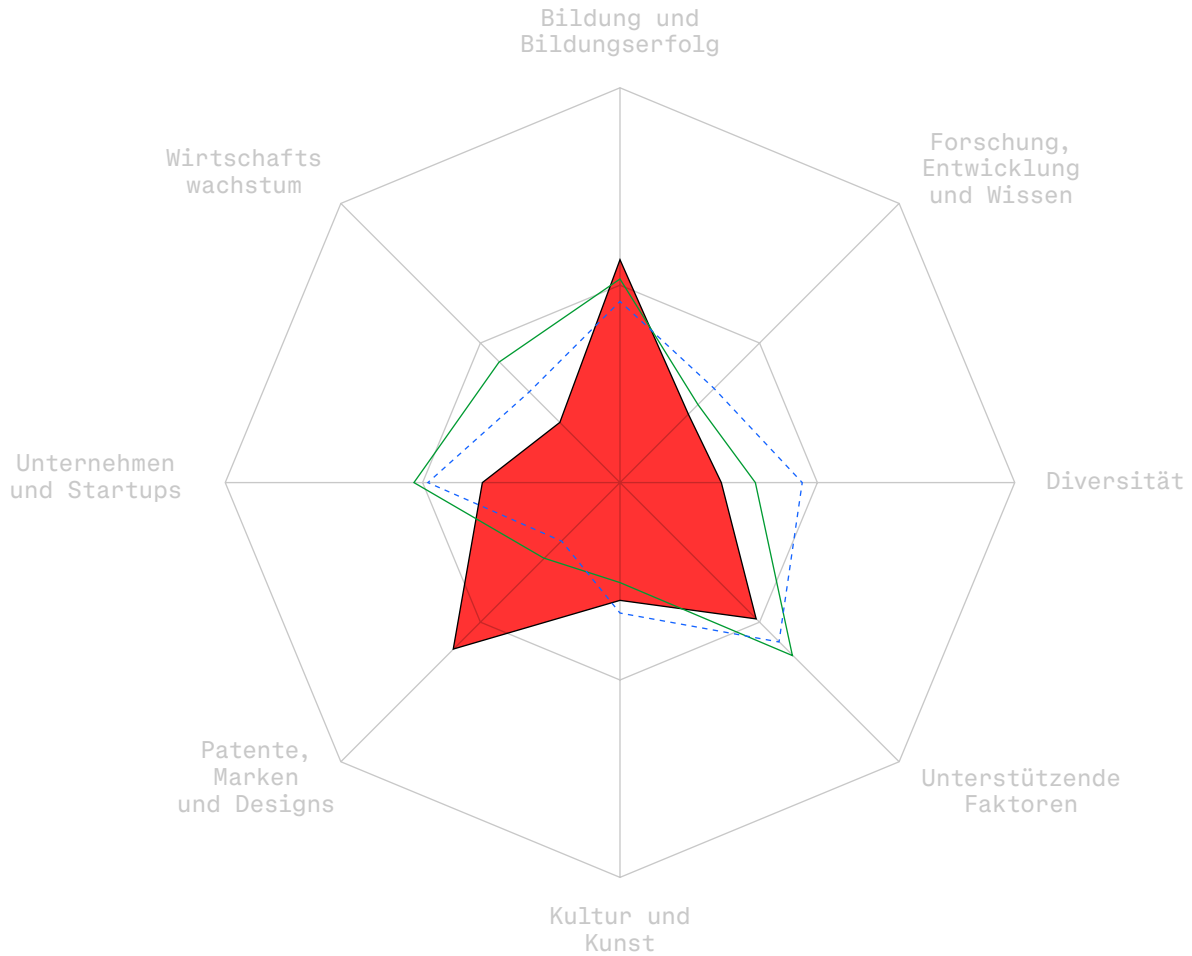

AI	Appenzell I. Rh. (AI)
OS	Ostschweiz (OS)
MK	Mittelkanton (MK)

Rang 11

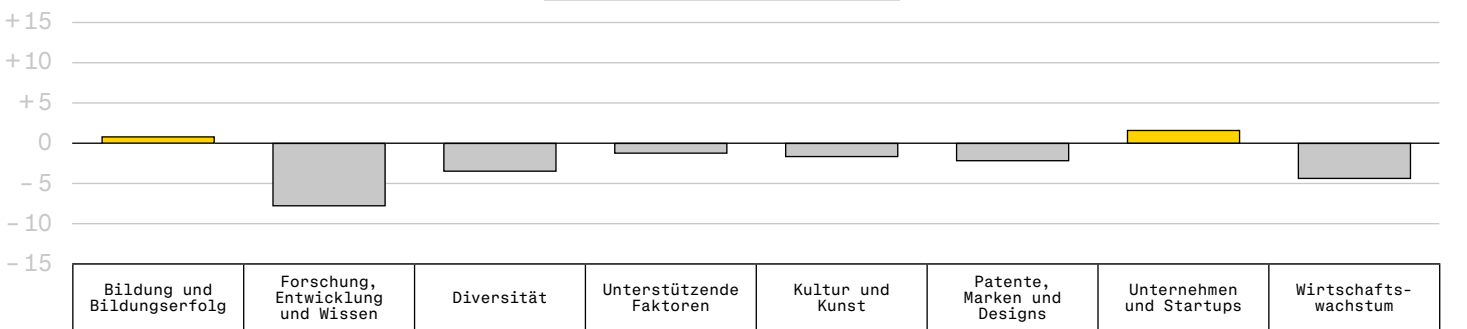


■	Nidwalden (NW)
■	Zentralschweiz (ZS)
■	Mittelkanton (MK)

Rang 12

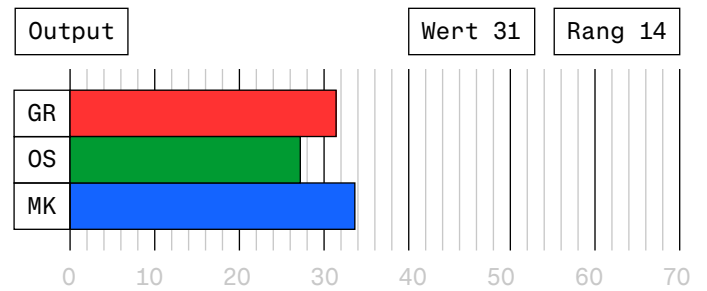
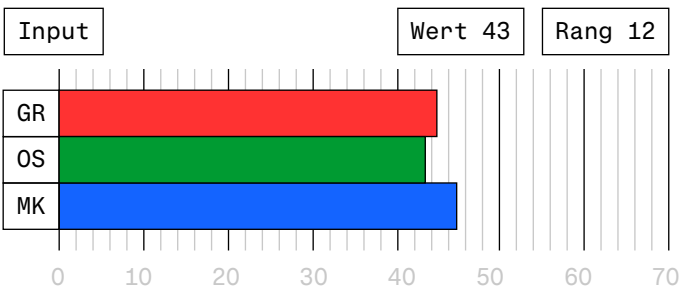
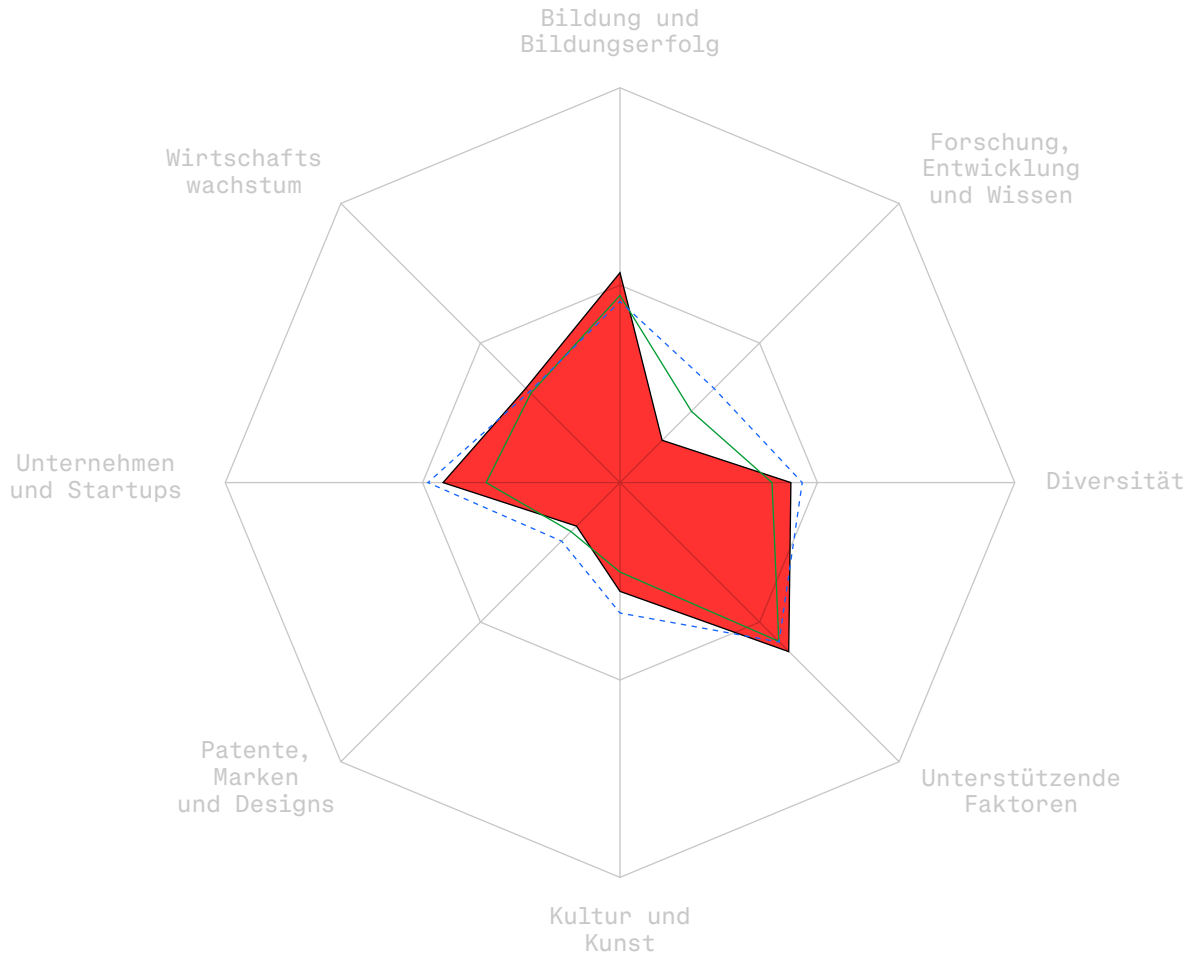
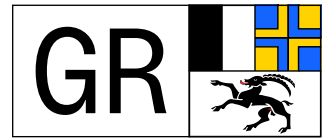


Veränderung zum Vorjahr

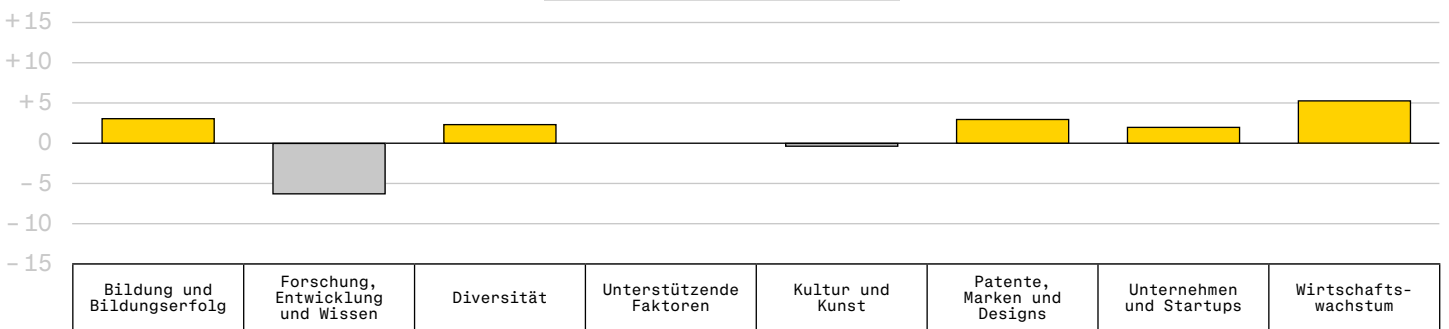


GR	Graubünden (GR)
OS	Ostschweiz (OS)
MK	Mittelkanton (MK)

Rang 13

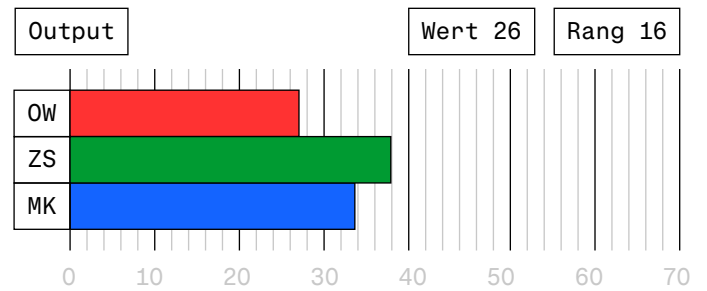
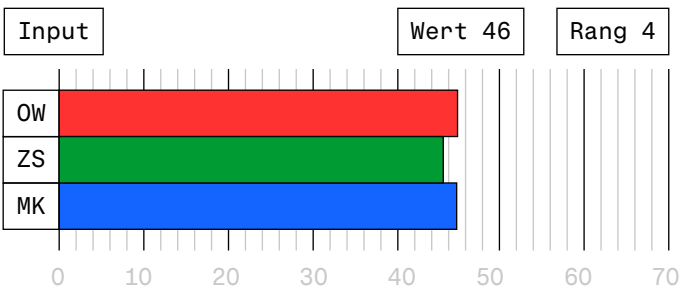
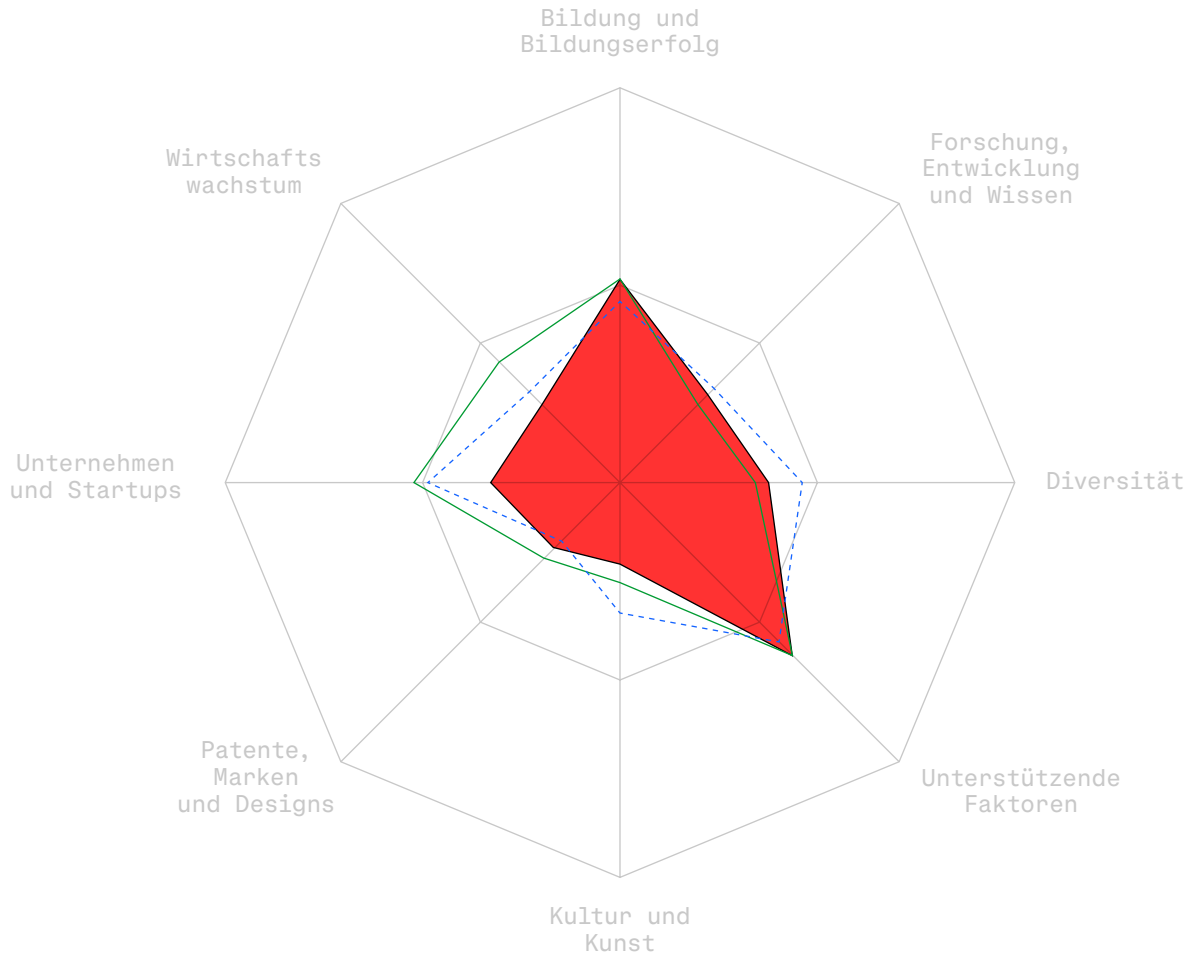
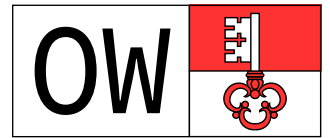


Veränderung zum Vorjahr

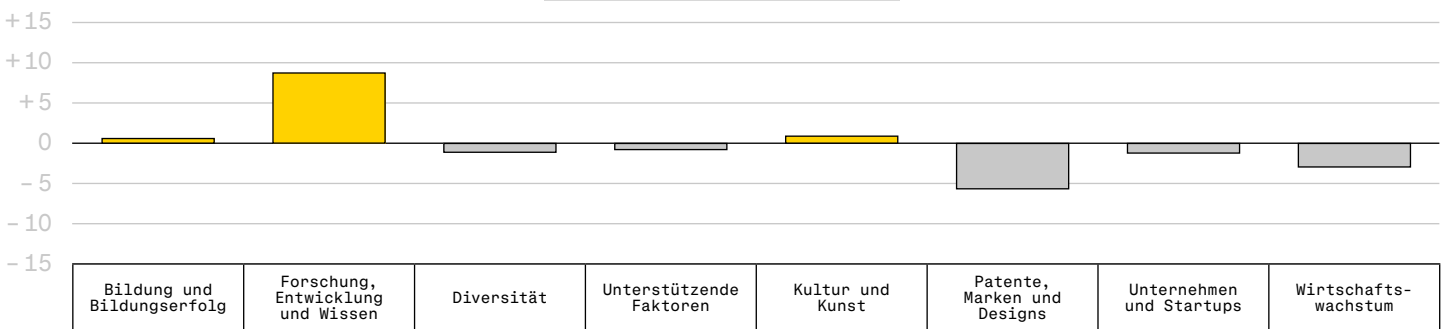


Obwalden (OW)
Zentralschweiz (ZS)
Mittelkanton (MK)

Rang 14

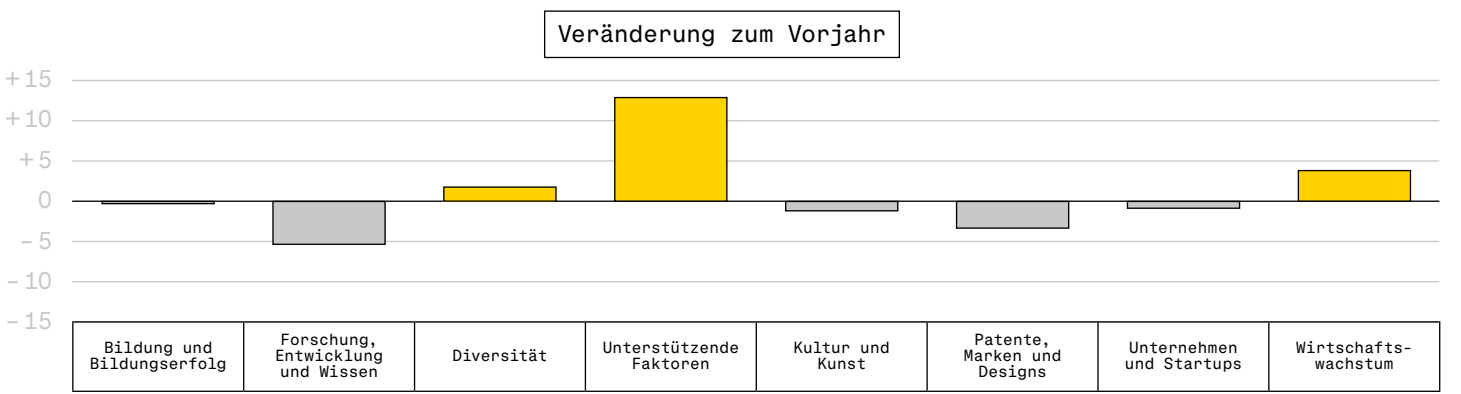
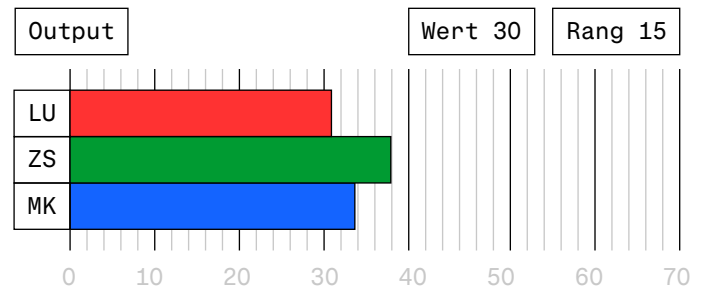
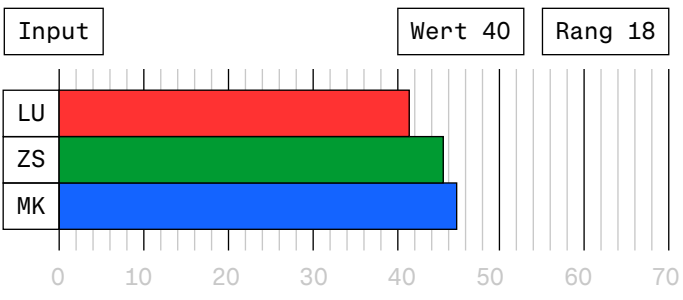
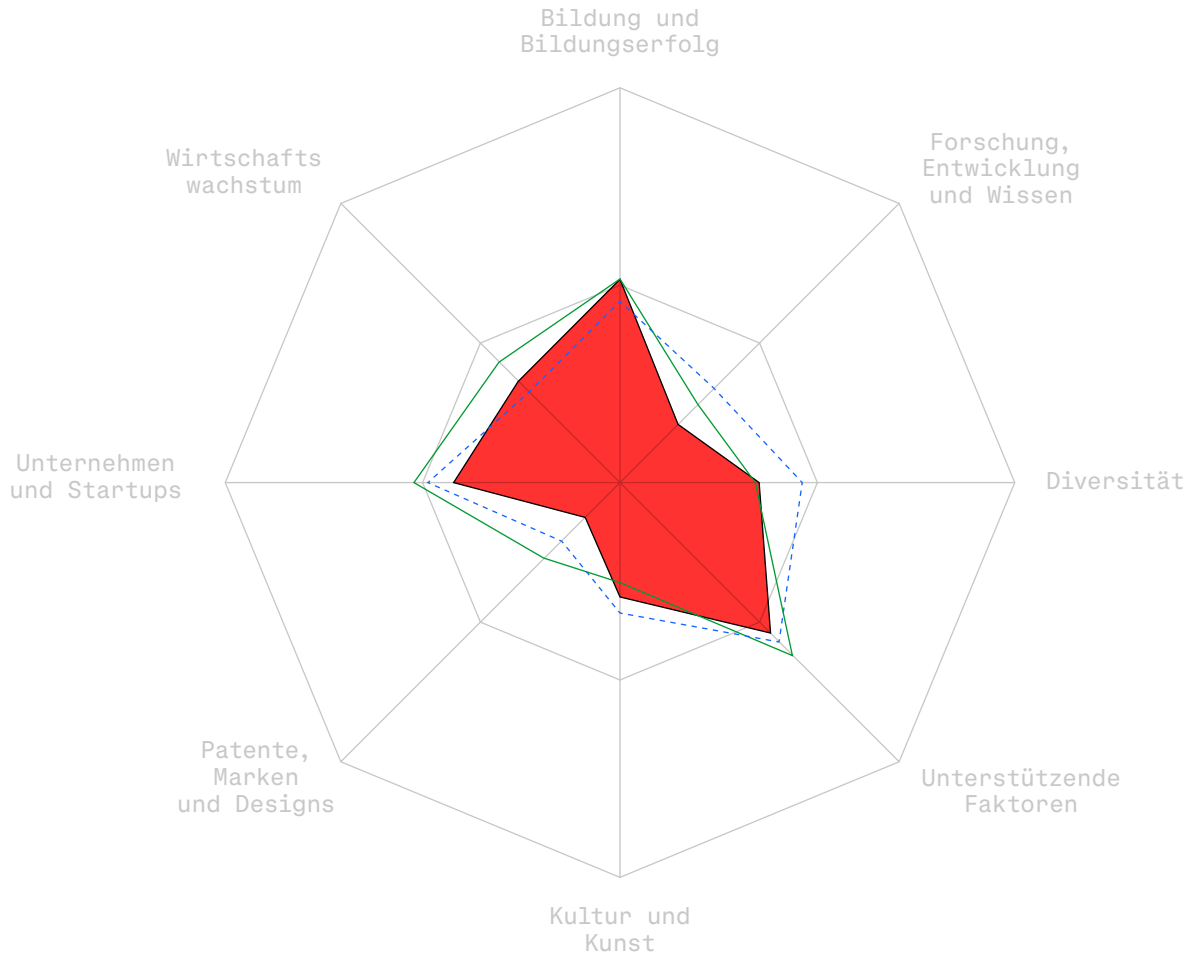



Veränderung zum Vorjahr



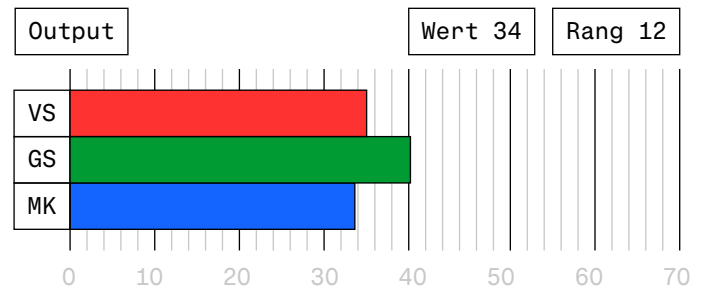
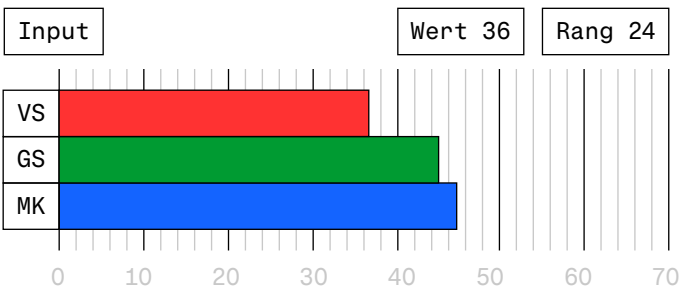
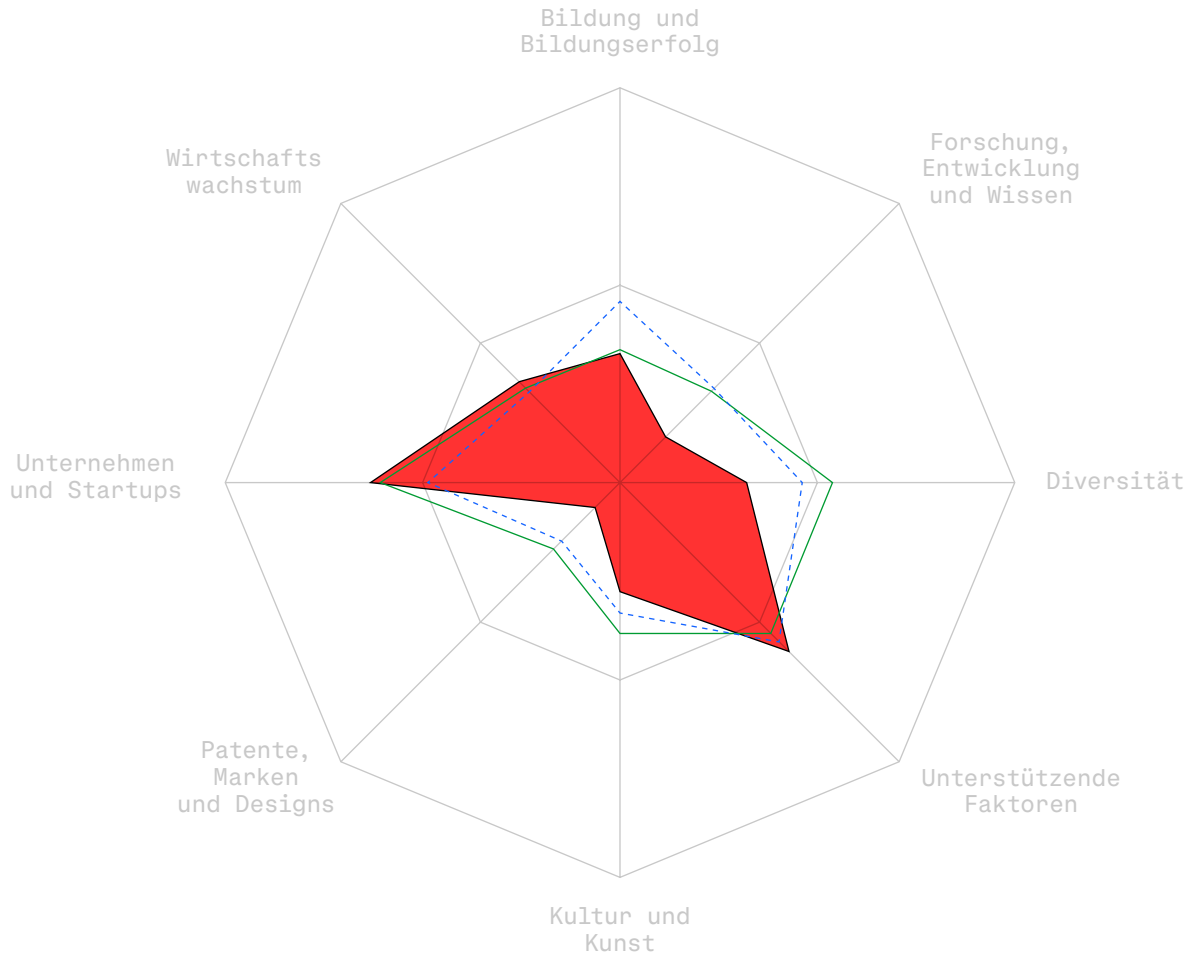

■	Luzern (LU)
■	Zentralschweiz (ZS)
■	Mittelkanton (MK)

Rang 15

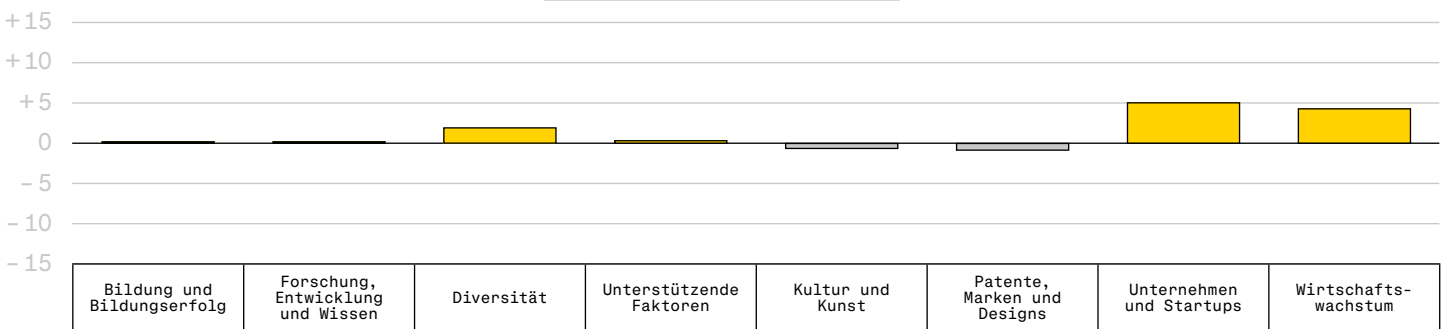


Wallis (VS)
Genferseeregion (GS)
Mittelkanton (MK)

Rang 16

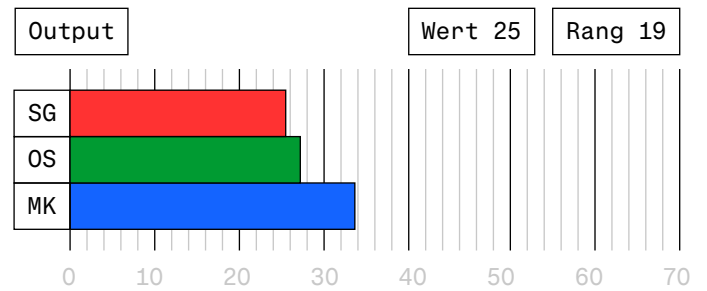
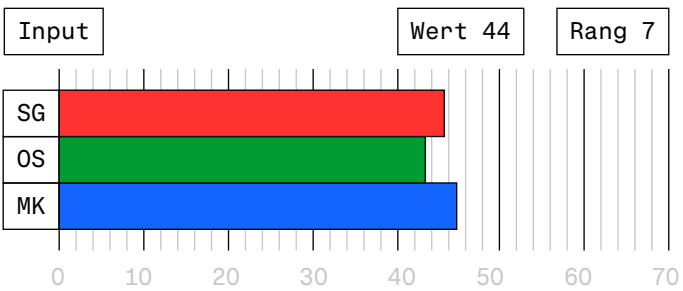
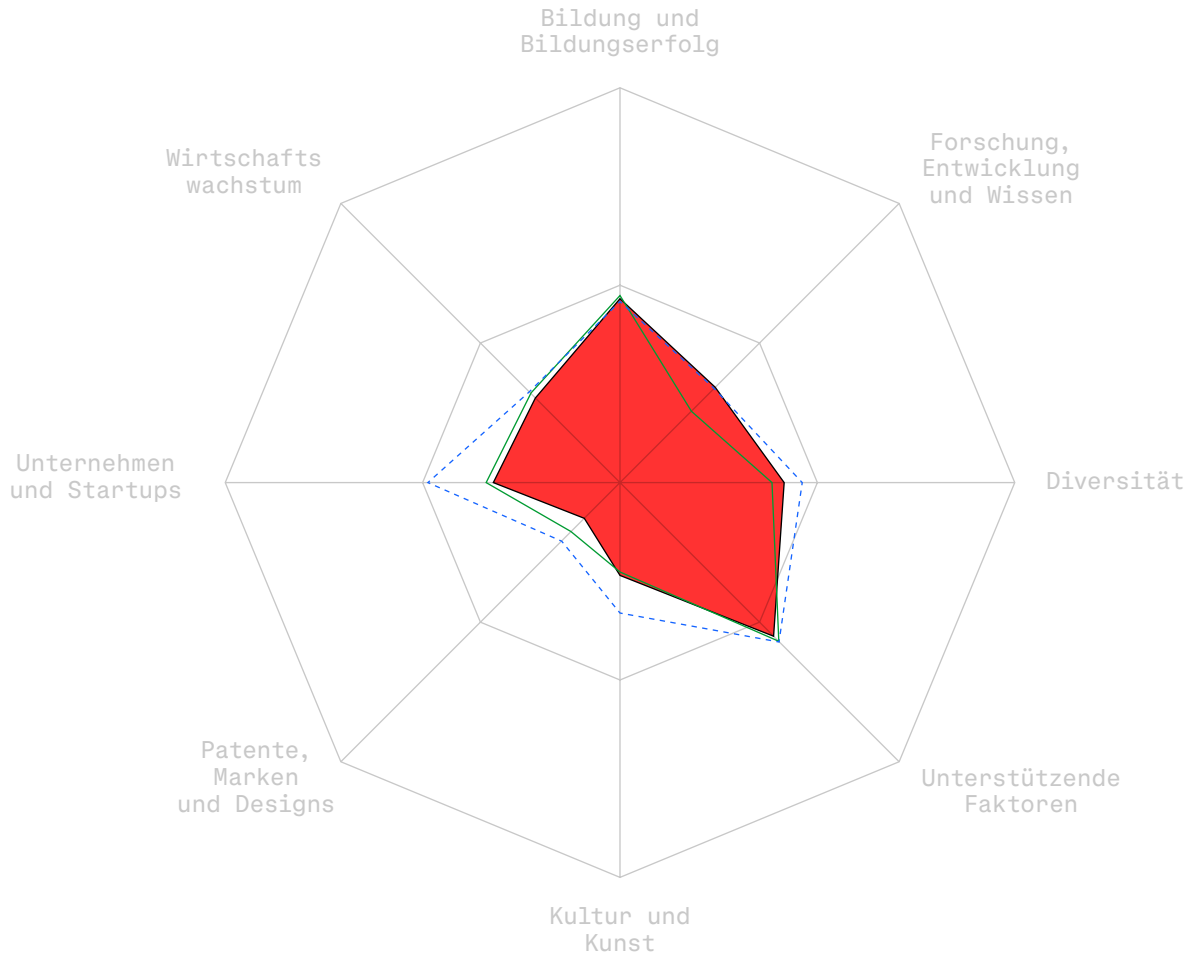



Veränderung zum Vorjahr

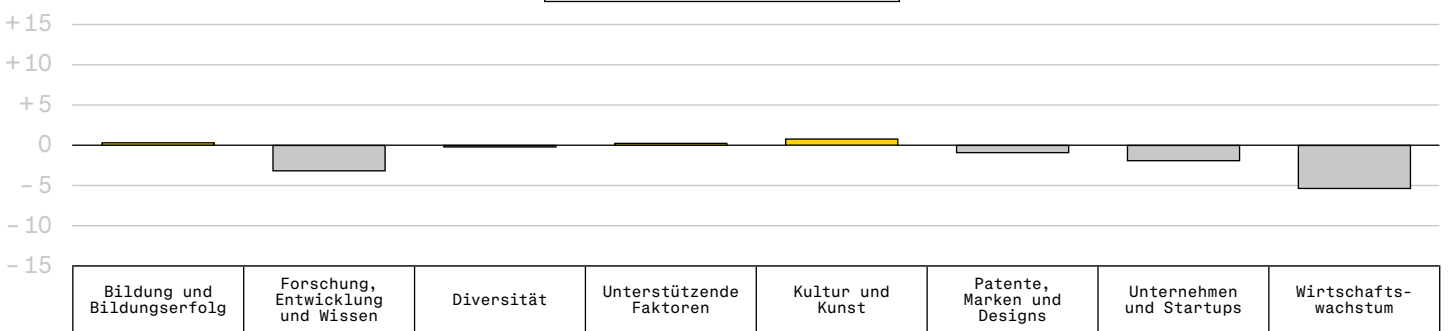


St. Gallen (SG)
Ostschweiz (OS)
Mittelkanton (MK)

Rang 17

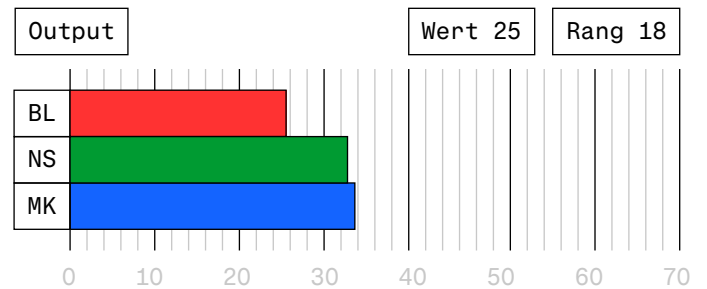
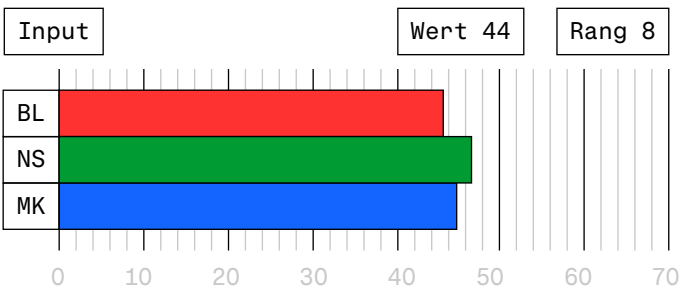
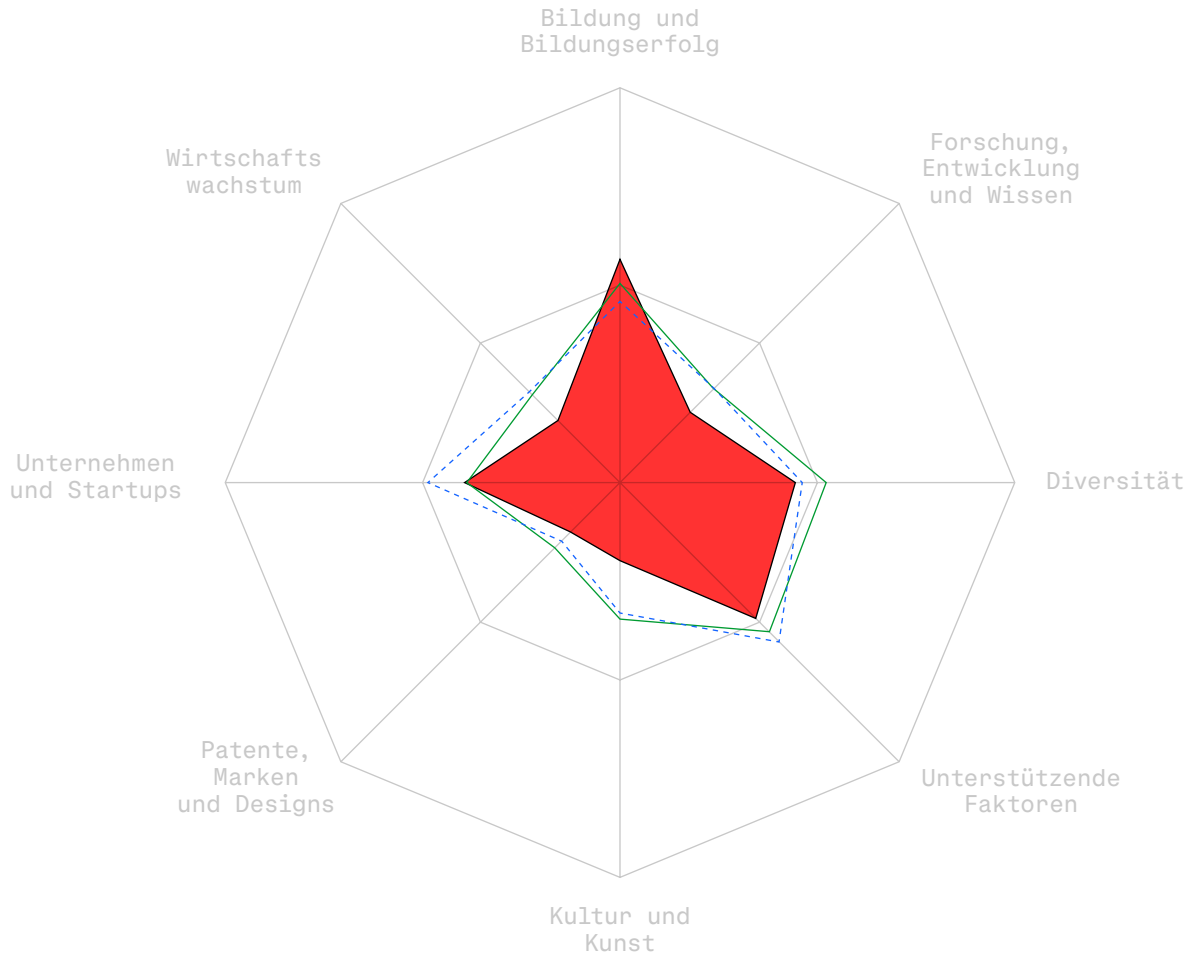
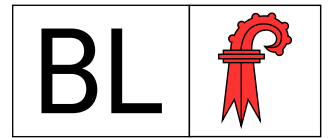


Veränderung zum Vorjahr

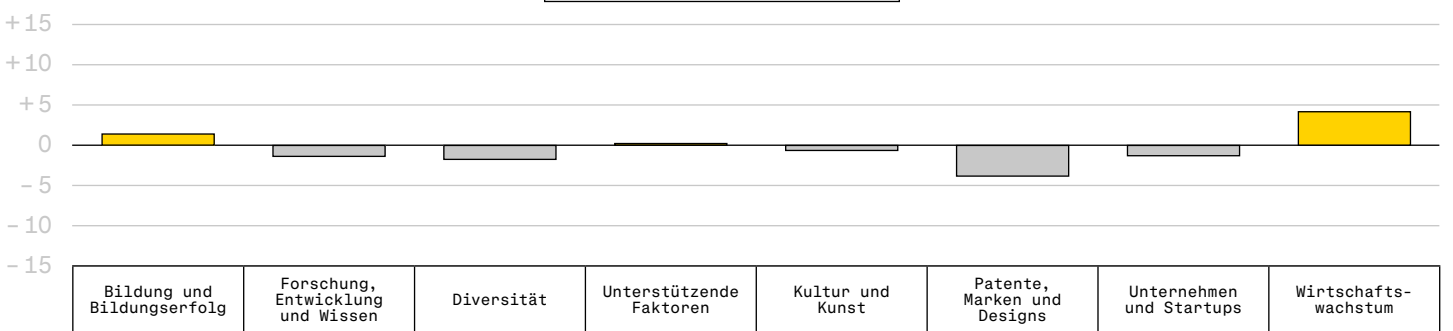


Basel-Landschaft (BL)
Nordwestschweiz (NS)
Mittelkanton (MK)

Rang 18

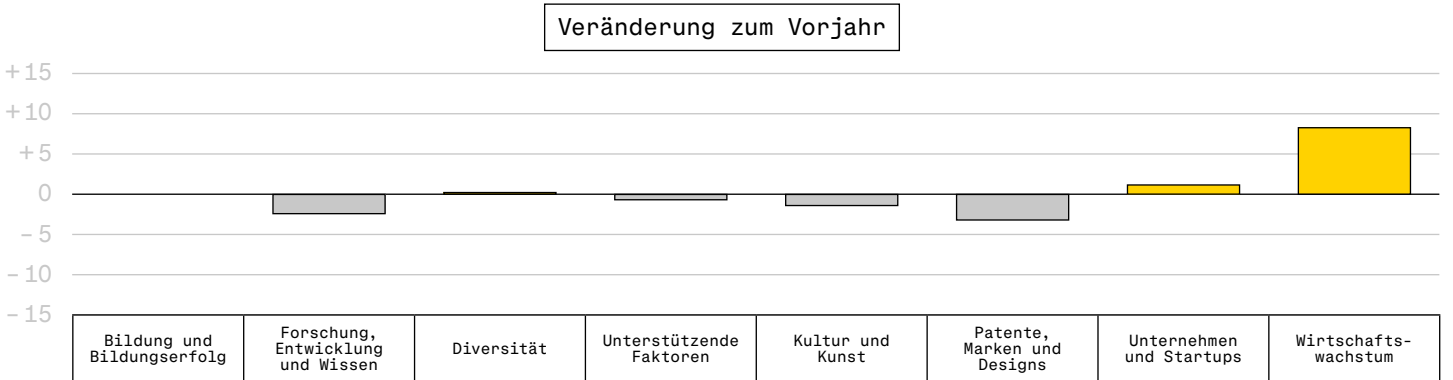
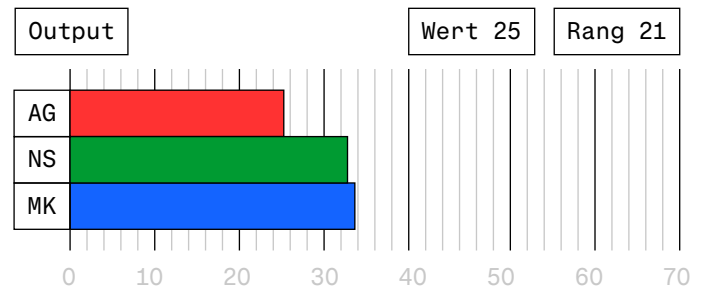
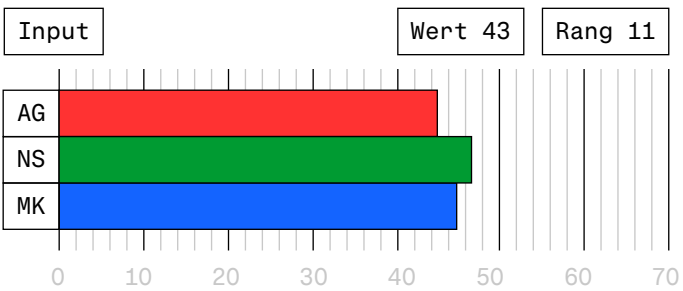
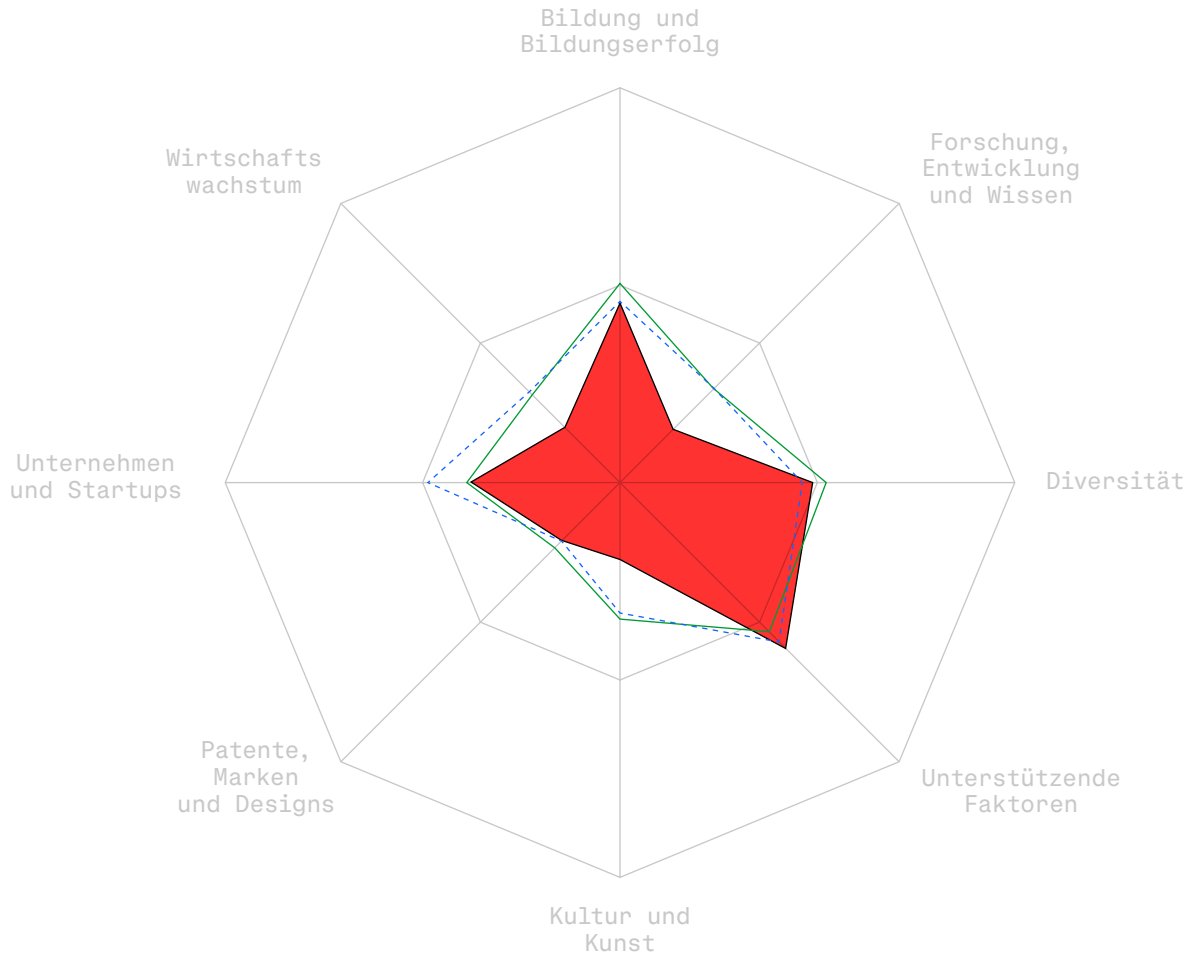


Veränderung zum Vorjahr



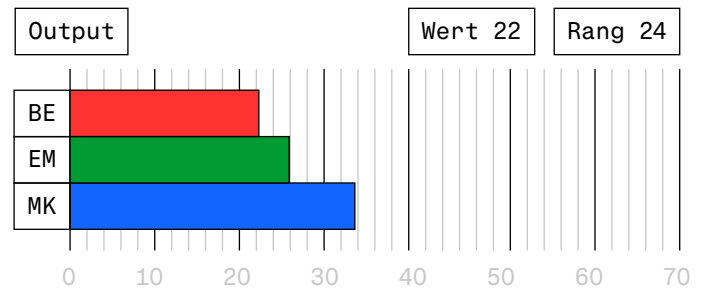
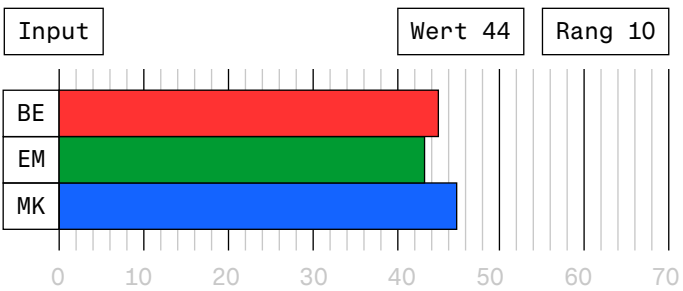
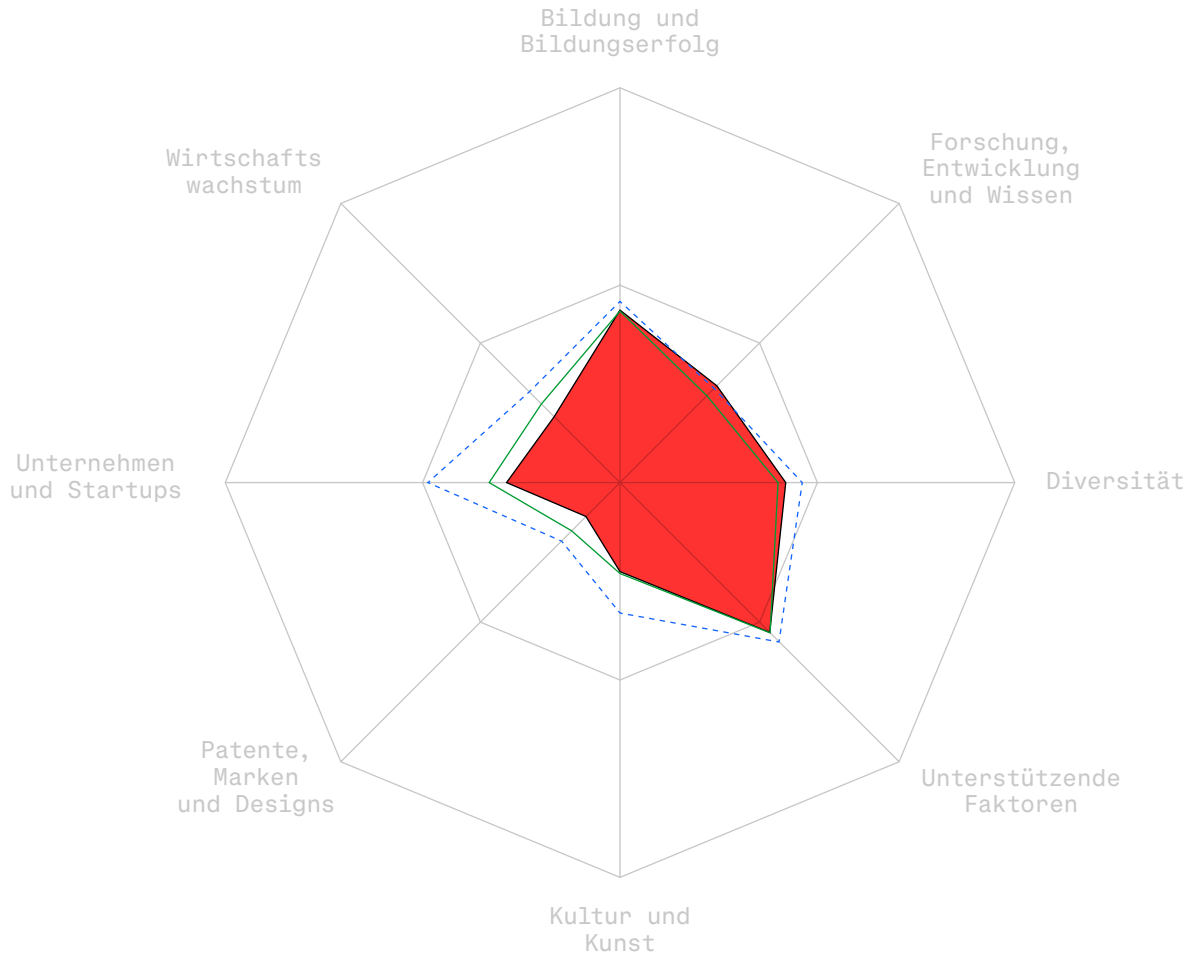
■	Aargau (AG)
■	Nordwestschweiz (NS)
■	Mittelkanton (MK)

Rang 19

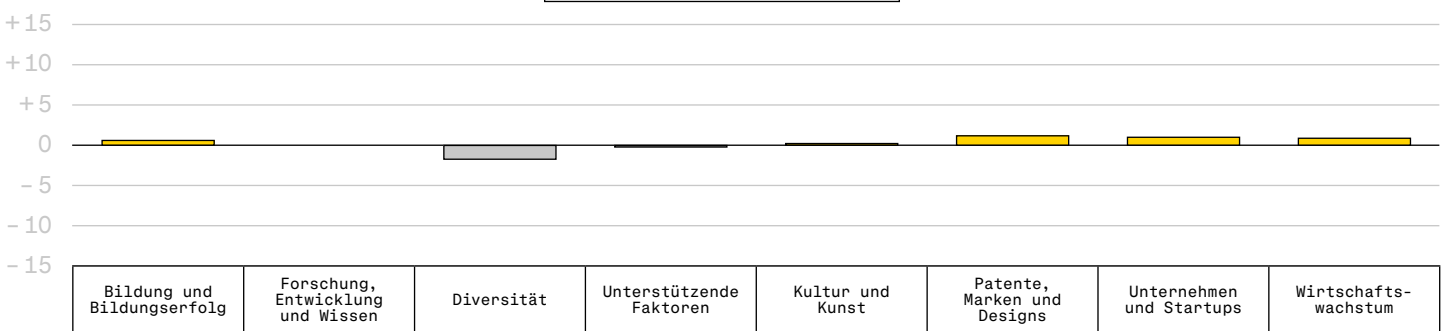


■	Bern (BE)
■	Espace Mittelland (EM)
■	Mittelkanton (MK)

Rang 20

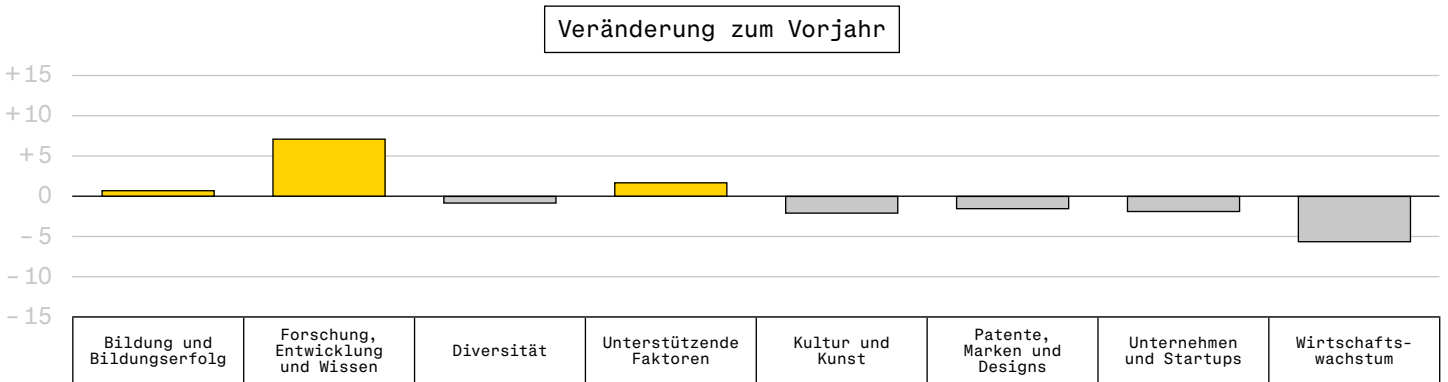
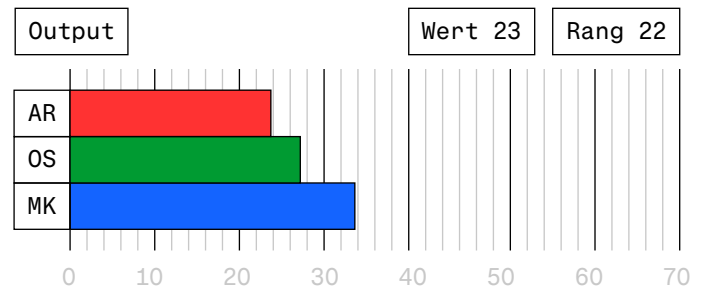
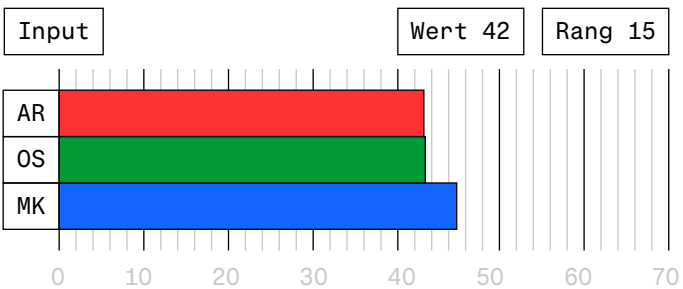
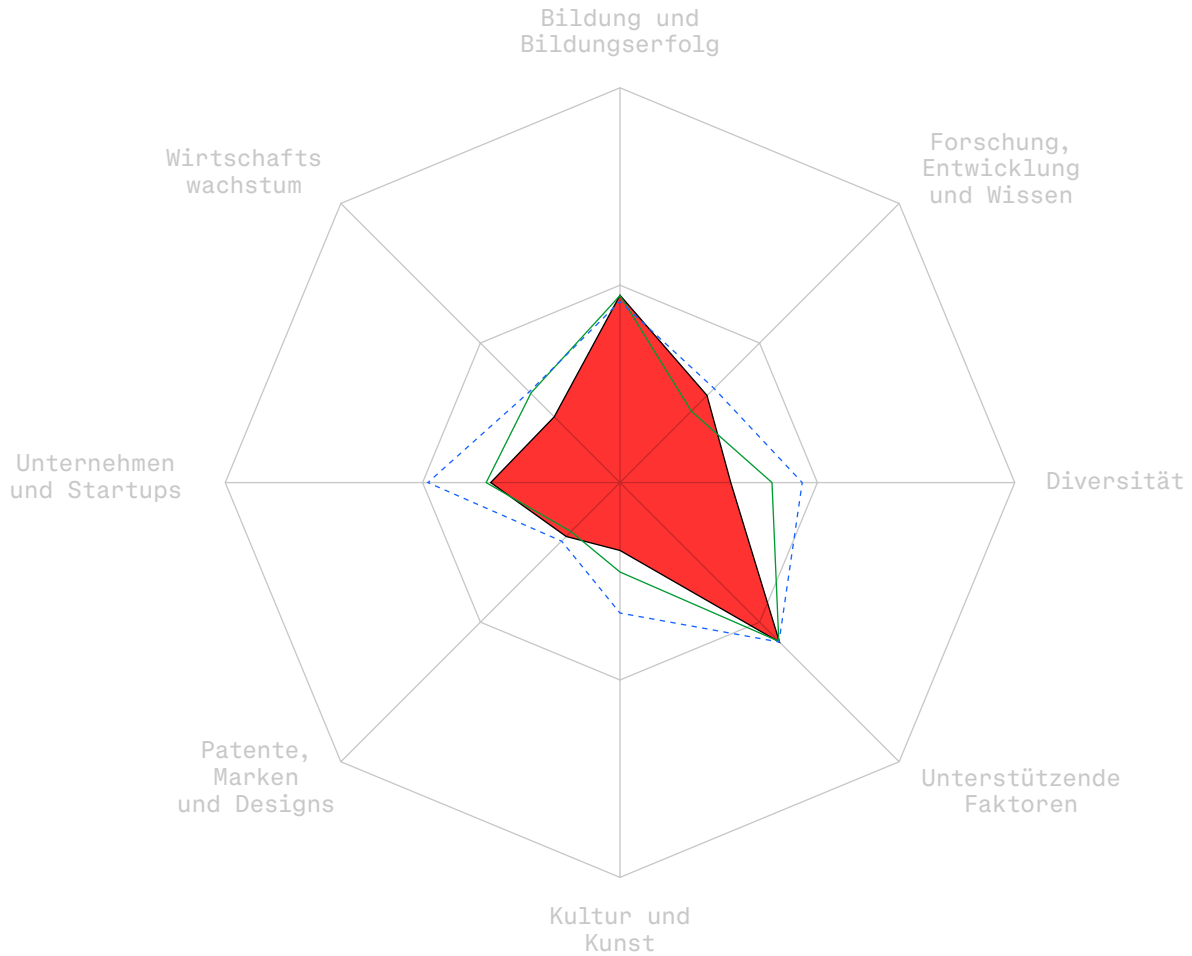


Veränderung zum Vorjahr



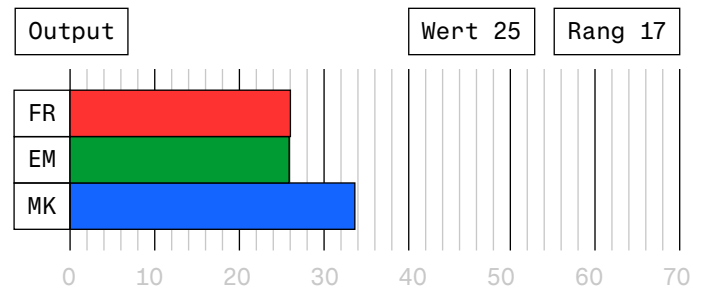
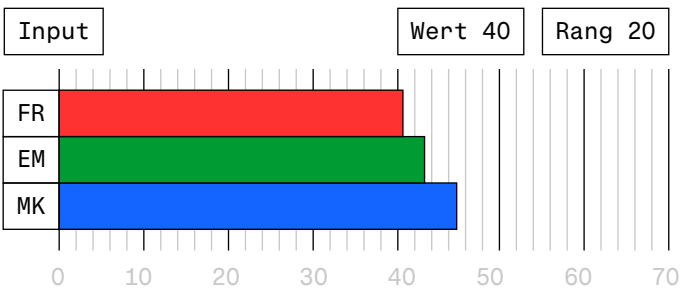
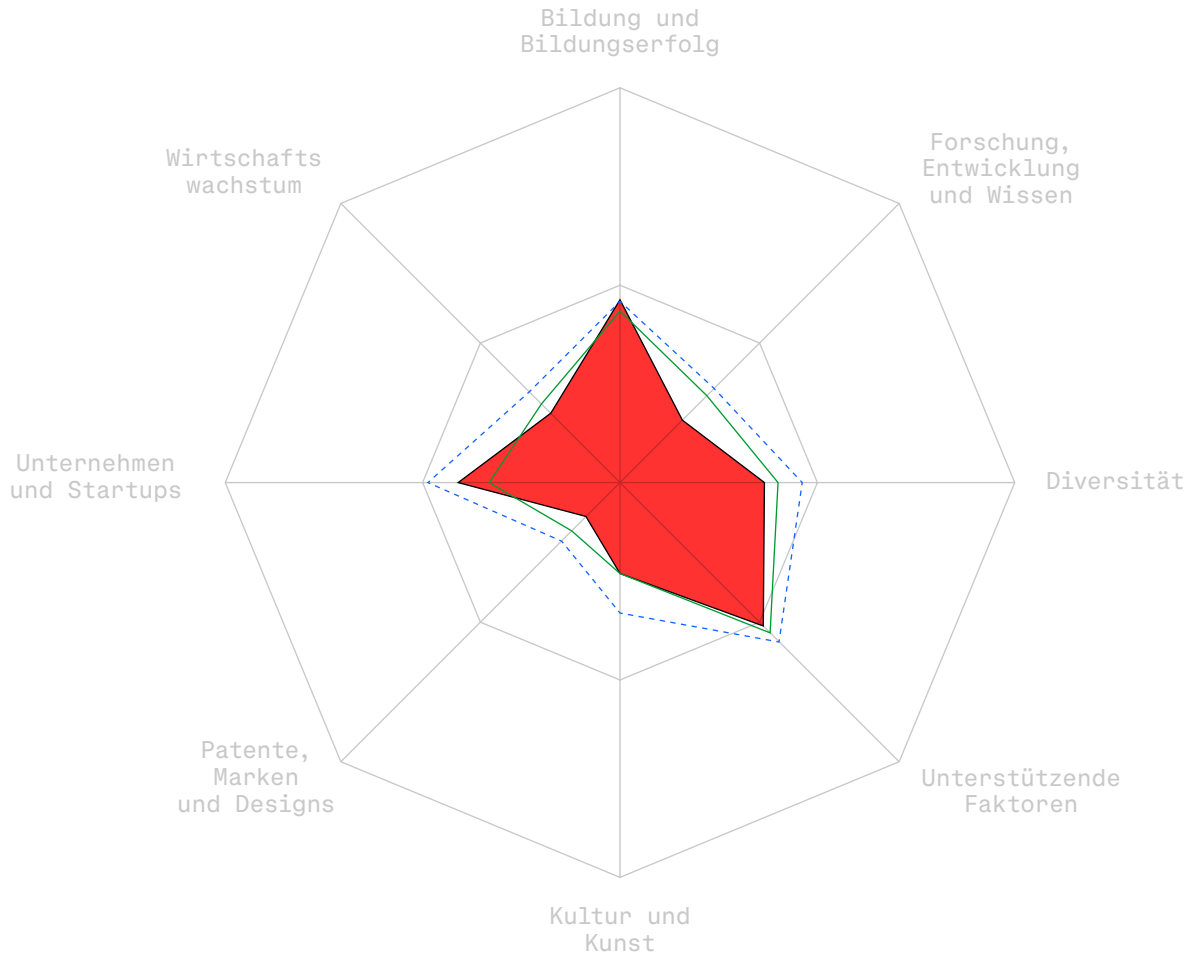

AR	Appenzell A. Rh. (AR)
OS	Ostschweiz (OS)
MK	Mittelkanton (MK)

Rang 21

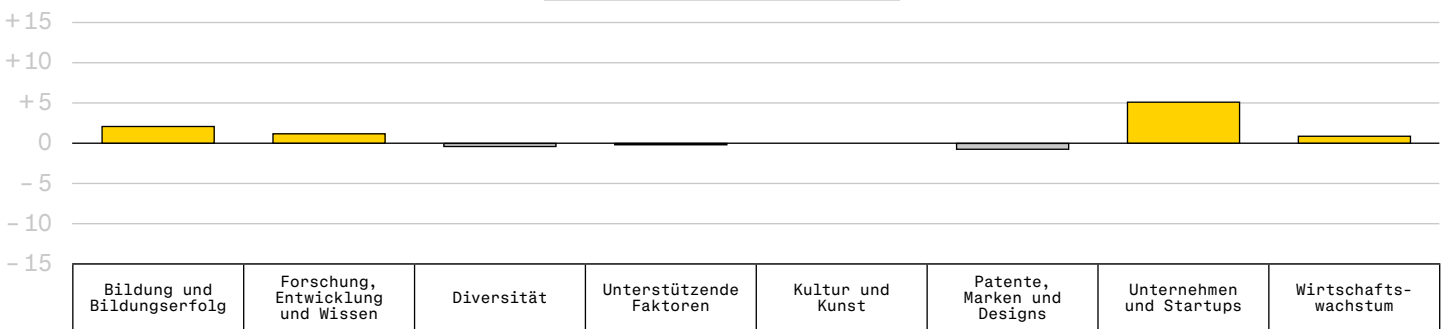


Freiburg (FR)
Espace Mittelland (EM)
Mittelkanton (MK)

Rang 22

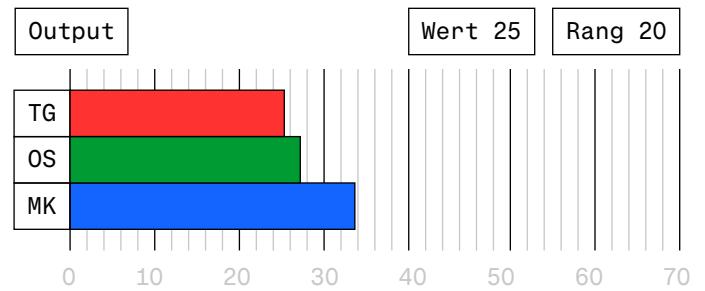
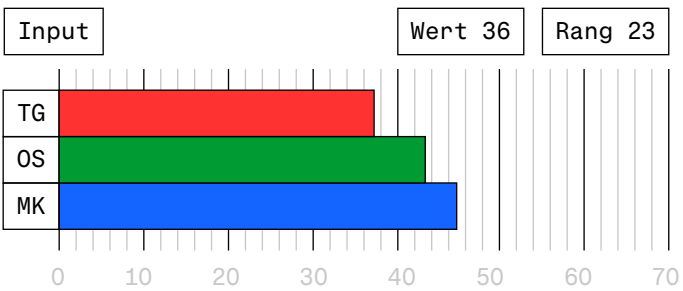
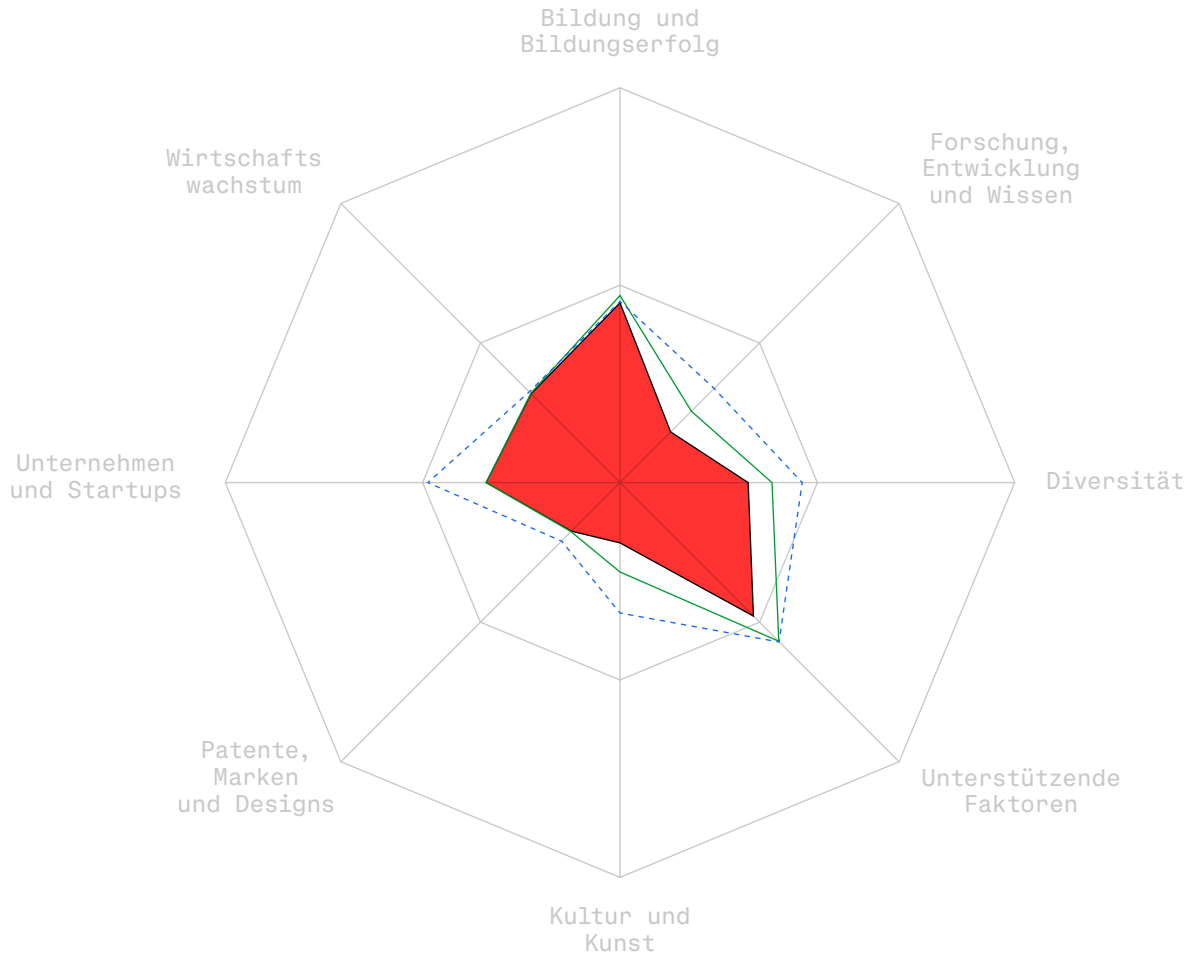



Veränderung zum Vorjahr

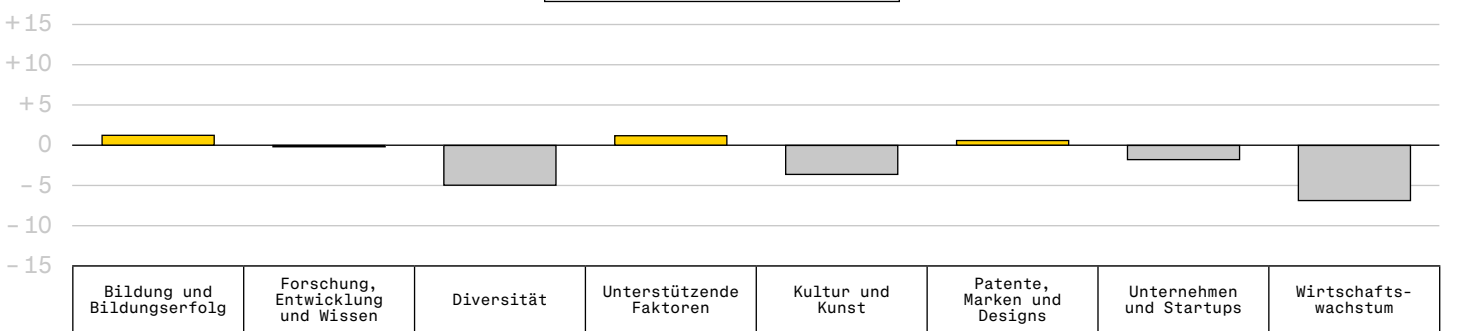



Thurgau (TG)
Ostschweiz (OS)
Mittelkanton (MK)

Rang 23

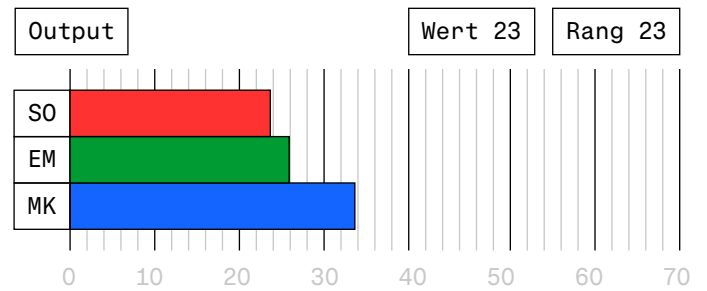
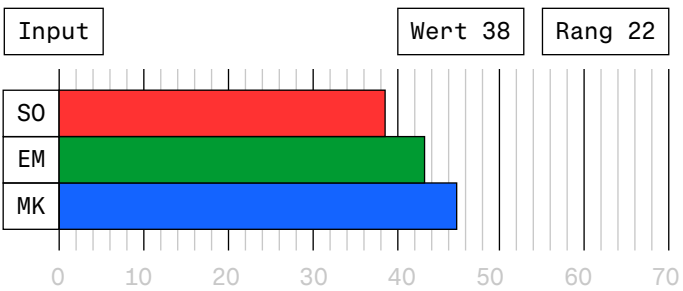
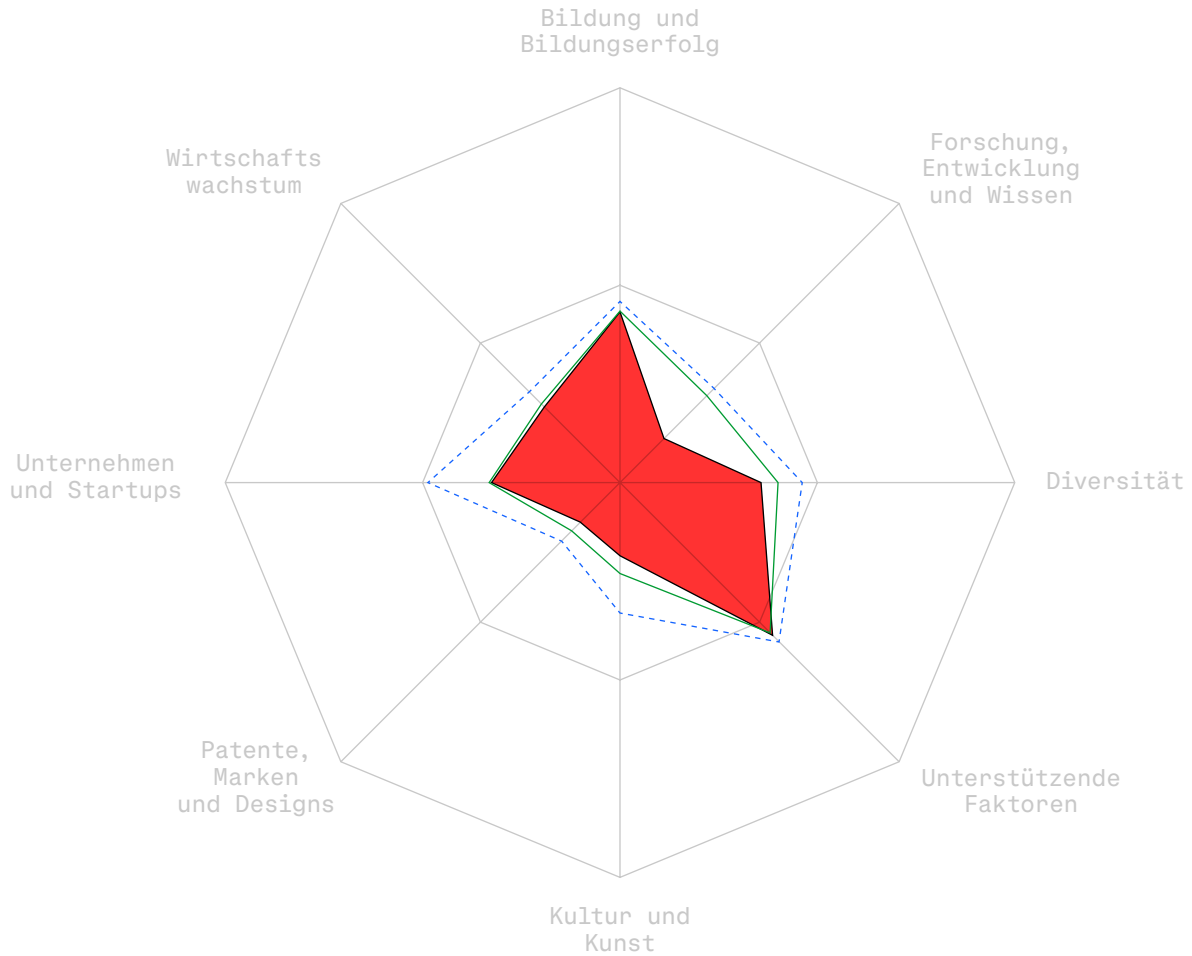
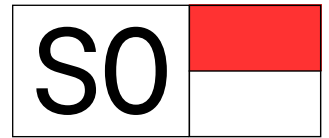


Veränderung zum Vorjahr

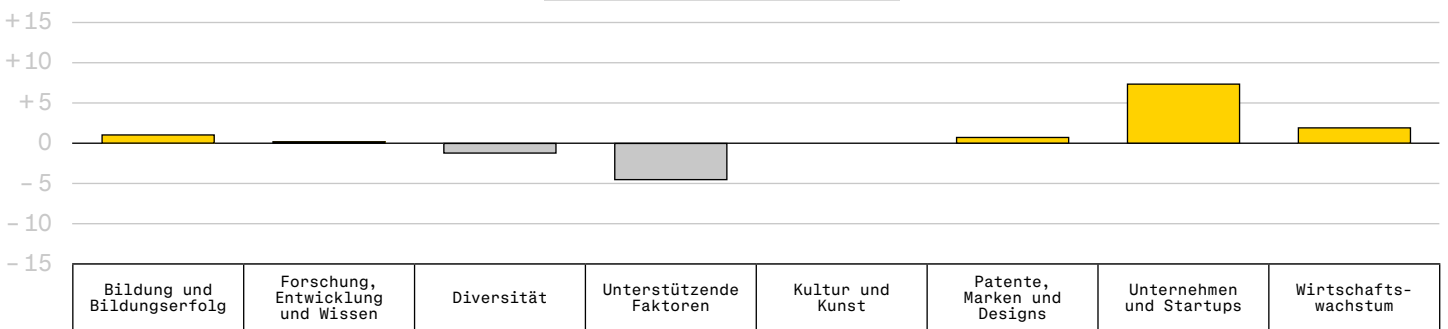


	Solothurn (SO)
	Espace Mittelland (EM)
	Mittelkanton (MK)

Rang 24

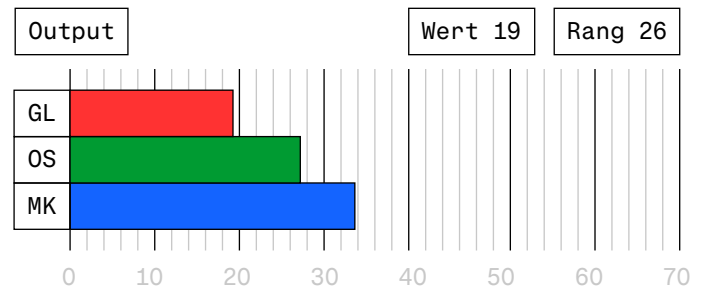
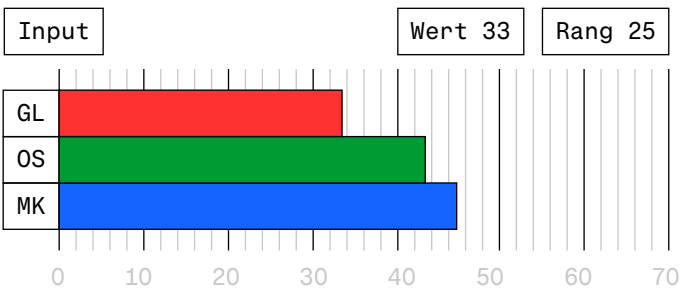
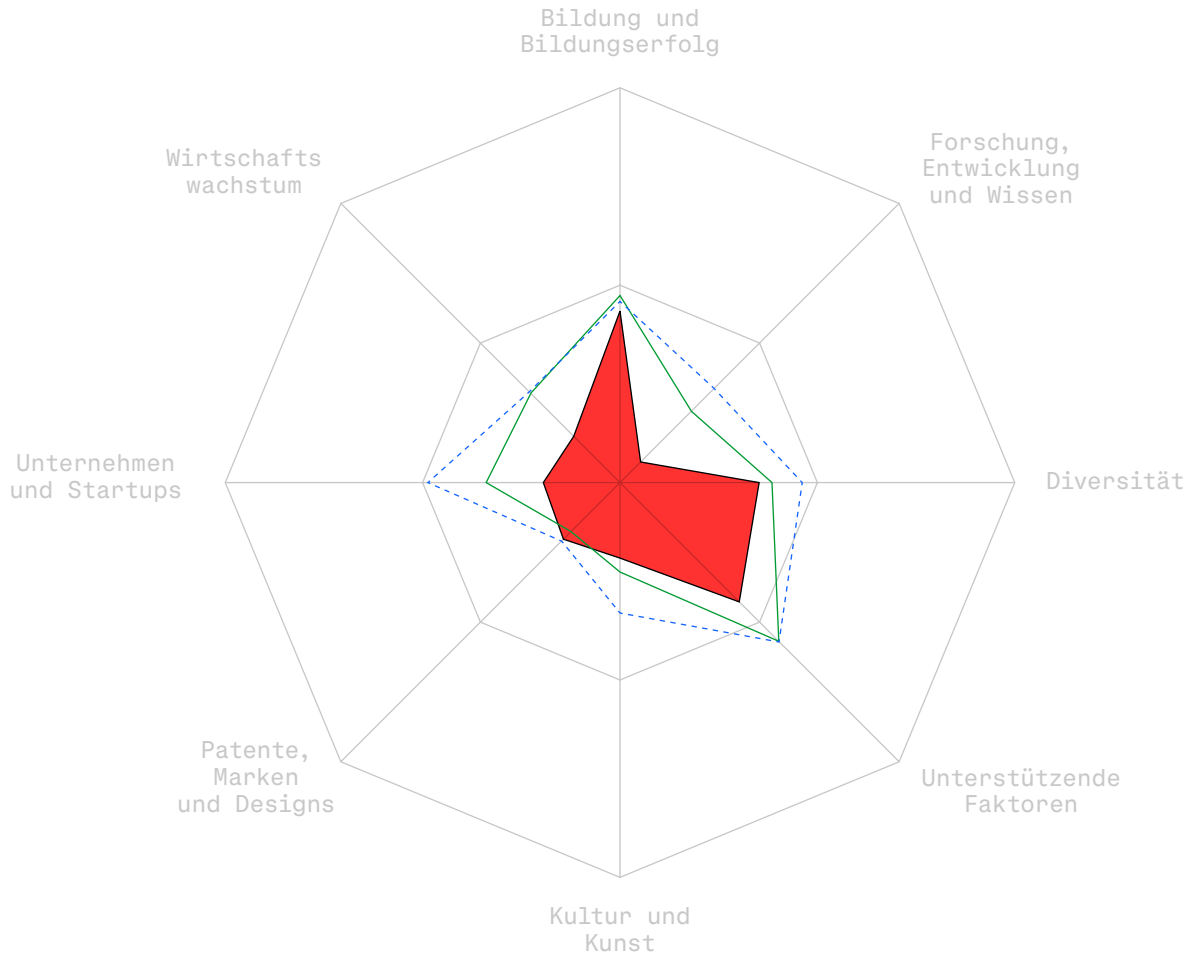
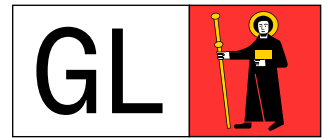


Veränderung zum Vorjahr

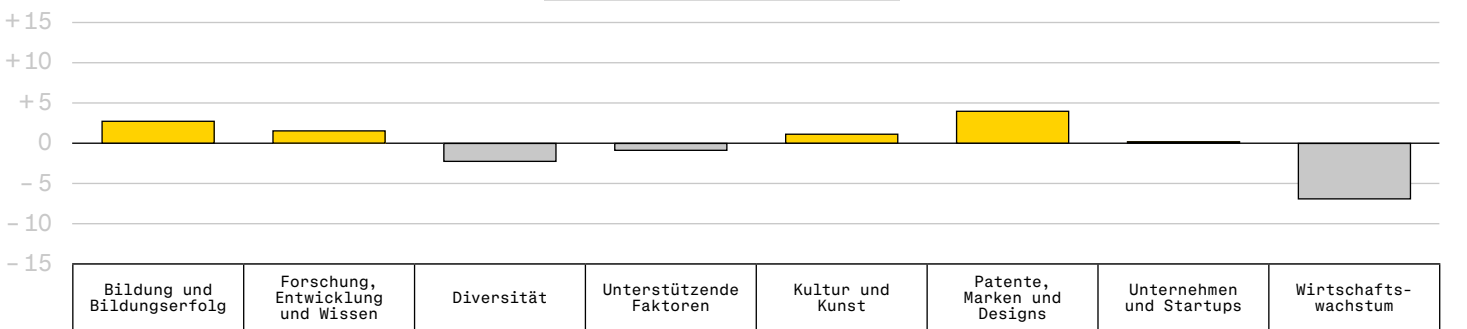


█	Glarus (GL)
█	Ostschweiz (OS)
█	Mittelkanton (MK)

Rang 25

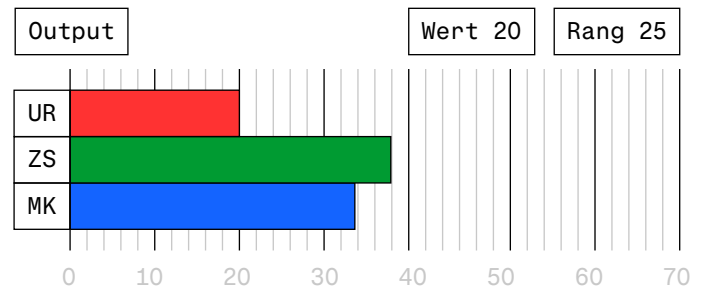
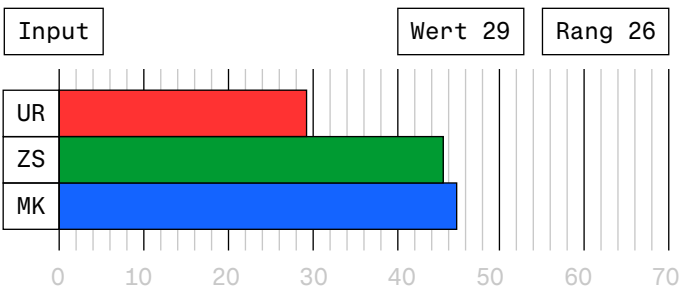
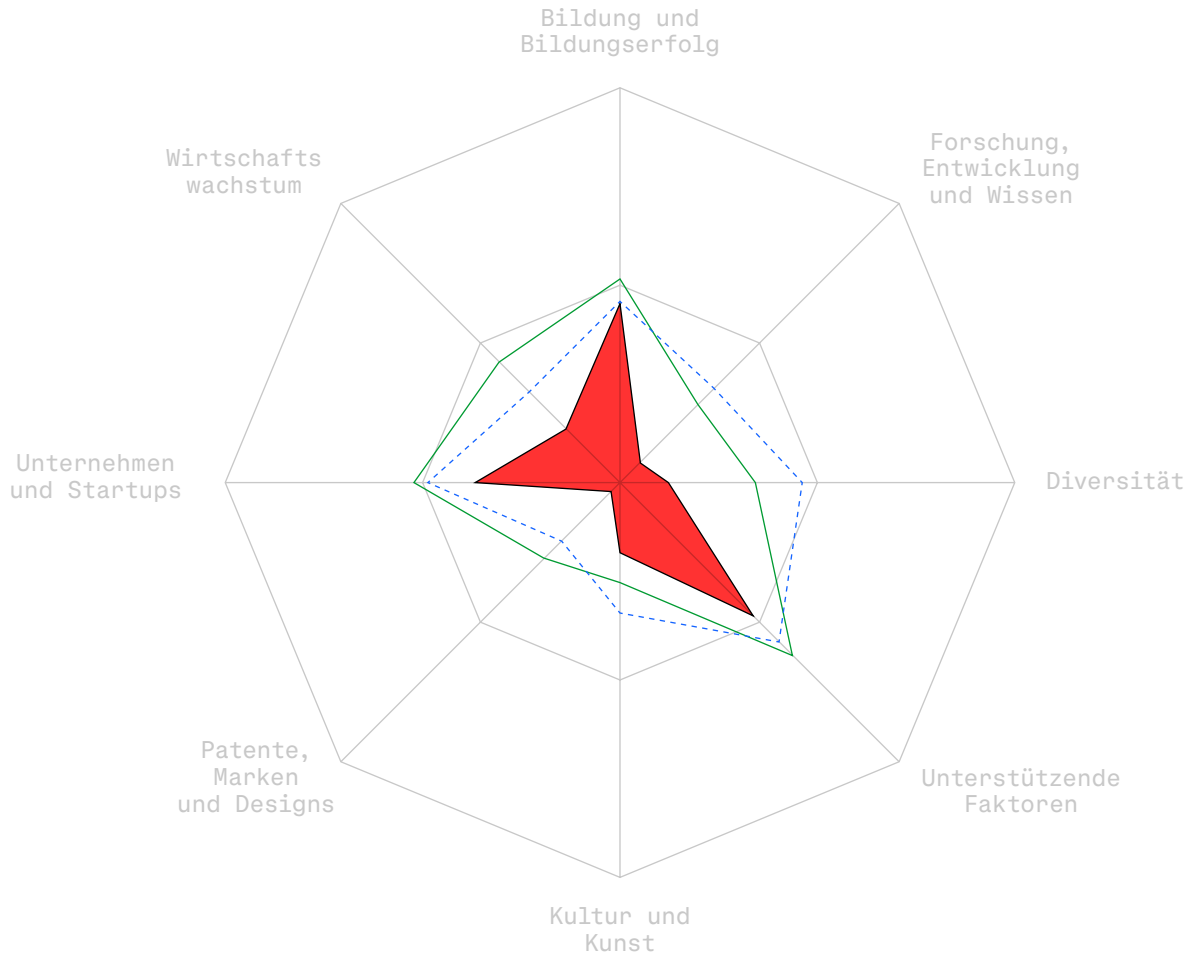


Veränderung zum Vorjahr



Uri (UR)
Zentralschweiz (ZS)
Mittelkanton (MK)

Rang 26



Veränderung zum Vorjahr

